

Master Purchase Agreement



Agreement No. 00300188.0/09121

This Master Purchase Agreement ("MPA") is made and entered into by and between the State of Washington acting by and through the Department of Enterprise Services, a Washington State governmental entity ("**Enterprise Services**") identified below and **Environmental Systems Research Institute, Inc. ("Esri" or "Contractor")** a California Corporation.

RECITALS

- A. Pursuant to Legislative direction codified in RCW chapter 39.26, Enterprise Services, on behalf of the State of Washington, is authorized to develop, solicit, and establish Master Purchase Agreements for goods and/or services for general use by Washington state agencies and certain other entities (Customers).
- B. Washington State Agencies and other Authorized Entities utilize GIS providers to assist with their property management activities. Many Washington state agencies have significant investments in their GIS operations including the use of proprietary third party applications. Accordingly, pursuant to RCW 39.26.125 (4) Enterprise Services requested and was approved to establish a Master Contract, in the form of this MPA, through direct negotiations to meet agency needs in a cost effective and efficient manner.
- C. Pursuant to its statutory authority, Enterprise Services is establishing a Master Purchase Agreement for **Environmental Systems Research Institute, Inc. ("Esri" or "Contractor")** that is designed to enable Customers to procure specified Esri Products and Services from the awarded Contractor using the terms and conditions of the Master Purchase Agreement. The Esri Products and Services available for purchase under this Master Purchase Agreement are limited to on-premises applications; Provided, however, Customers may purchase an add-on or supplementary ESRI Cloud Based Products and Services available for purchase under this Master Purchase Agreement if they are used in addition to, or to support their, primary on-premises.
- D. Enterprise Services has determined that entering into this Master Purchase Agreement will meet the identified needs and be in the best interest of the State of Washington. Pursuant to statutory authorization, procurements involving special facilities, services, or market conditions in which direct negotiation is in the best interest of the State are exempt from competitive procurement requirements. See RCW 39.26.125(4).
- E. The purpose of this Master Purchase Agreement is to enable Authorized Entities to purchase Esri Products and Services as set forth herein.

This MPA enables Customer/Authorized Entity to acquire Esri Offerings during the term of this MPA. This MPA may be utilized by any of the following types of entities (each an Authorized Entity”):

- Washington State Agencies. All Washington state agencies, departments, offices, divisions, boards, and commissions.
- MCUA Parties. Any of the following types of entities that have executed a Master Contract Usage Agreement with Enterprise Services:
 - Political subdivisions (e.g., counties, cities, school districts, public utility districts) in the State of Washington;

This MPA is composed of the following documents:


1. MPA Terms and Conditions, including this signature page
2. Master Agreement No. 00300193.0/09121
3. MPA Price List, E418M-4Q2021

The parties acknowledge that they have read and understand this MPA and agree to be bound by the terms and conditions contained herein.

This MPA constitutes the sole and entire agreement of the parties as to the subject matter set forth herein and supersedes any previous agreements, understandings, and arrangements between the parties relating to such subject matter. Any modification(s) or amendment(s) to this MPA must be in writing and signed by an authorized representative of each party.

IN WITNESS WHEREOF, the parties have caused this MPA to be executed and effective as of October 1, 2021.

STATE OF WASHINGTON
DEPARTMENT OF ENTERPRISE SERVICES
(Enterprise Services)


By: 
Authorized Signature

Printed Name: Kim Kirkland

Title: IT Procurement Supervisor

Date: 10/11/2021

ENVIRONMENTAL SYSTEMS
RESEARCH INSTITUTE, INC.
(Esri) California Corporation

By: 
Authorized Signature

Printed Name: Timothy Brazeal

Title: Manager, Commercial & Government Contracts

Date: October 8, 2021

DES Contract Administrator Information

Contact: Marquita Price

Telephone: 360-407-2218

Address: PO Box 41411

Fax: _____

Olympia, WA 98504-1411

Email: DESContractsTeamCypress@des.wa.gov

**STATE AND LOCAL MPA TERMS AND CONDITIONS
(E500SL August 13, 2020)**

ARTICLE 1—DEFINITIONS

All definitions in other parts of the MPA shall have the same meaning in this MPA Terms and Conditions. In addition to the definitions within the Master Agreement and in other parts of this MPA, the following definitions apply to this MPA:

- a. **"Authorized Entity"** means an entity authorized by Enterprise Services and this MPA to order and acquire Esri Offerings under this MPA.
- b. **"Customer"** means the Enterprise Services or an Authorized Entity that places orders pursuant to this MPA.
- c. **"Master Agreement"** means the applicable license agreement incorporated by this reference that is (i) found at <https://www.esri.com/legal/software-license> and available in the installation process requiring acceptance by electronic acknowledgment or (ii) a signed license agreement between Esri and Enterprise Services that supersedes such electronically acknowledged license agreement.

ARTICLE 2—TERM OF AGREEMENT

Customer's right to purchase under this MPA shall remain in effect for three (3) years from the effective date unless terminated earlier as set forth in Article 5—Termination; Cancellation. The term may be extended upon mutual written agreement. The term of any Esri Offering licenses ordered through this MPA shall be as stated in the Master Agreement.

ARTICLE 3—PRODUCT OFFERINGS

3.1 Discontinued and New Items. Esri may, at its sole discretion, discontinue offering any Esri Offerings included in this MPA upon the submittal of an updated MPA Price List. Esri may, at its sole discretion, offer new Esri Offerings, or larger quantity discount pricing by the submittal of an updated MPA Price List.

3.2 Master Agreement. Esri may require additional or different license terms prior to the use of new Esri Offerings. Such additional terms shall be available at <https://www.esri.com/legal>, included with a quote, or included with the deliverable Esri Offerings. The then-current Master Agreement shall become part of this MPA upon (i) ordering Esri Offerings or (ii) thirty (30) days after Customer's receipt of Esri Offerings, whichever is sooner.

3.3 Enterprise Agreement. An Enterprise Agreement is a multiyear offering for a package of Esri Offerings and additional license deployment grants, tailored to the Authorized Entity. When an Enterprise Agreement is requested, Esri will prepare a proposal letter for the Authorized Entity, which will include the Esri Offerings package, price, duration, and quantity. The Authorized Entity may purchase an Enterprise Agreement under the terms and conditions of this MPA and the additional terms and conditions for the Enterprise Agreement. The additional terms and conditions for the Enterprise Agreement will be between the Authorized Entity and Esri. The Enterprise Agreement option is included in the MPA Price List

ARTICLE 4—GRANT OF LICENSE AND SCOPE OF USE

The license grant and permitted uses specified in the Master Agreement are restricted to use within the continental United States; Hawaii; Alaska; and US territories, excluding Puerto Rico and the US Virgin Islands.

ARTICLE 5—TERMINATION; CANCELLATION

5.1 Termination

- a. **Termination for Convenience.** This MPA may be terminated by either party upon forty-five (45) days' written notice. Esri, at its sole election, may terminate the right of any Authorized Entity to participate in this MPA in

accordance with this provision without terminating this MPA with respect to Enterprise Services or any other Authorized Entity.

- b. Termination for Material Breach.** Without prejudice to any other right or remedy available, this MPA may be terminated for material breach, provided the breaching party is given thirty (30) days' written notice. Termination of this MPA shall be effective upon written notice to Customer if Customer discloses any trade secret or other information proprietary to Esri in breach of this MPA.
- c. Customer Obligations upon Termination.** On termination of this MPA, all accounts and payments will be processed according to financial arrangements set forth herein for performance rendered to the date of termination. After termination, Customer shall no longer be permitted to place orders under this MPA.
- d. License Survival.** Upon expiration of this MPA or voluntary termination of this MPA, Customer may continue to retain and use such licensed Products in accordance with the Master Agreement. Customer may then directly and separately contract for Maintenance.

5.2 Cancellation of an Order. Purchase orders, other than for the initial purchase, may be canceled by Customer in whole or in part, upon forty-five (45) days' written notice to Esri. There will be no cancellation charge for canceled Products unless such Products have been delivered. If Products have been shipped, the cancellation will require Customer payment of return shipping costs. There are no refunds for cancellation of a subscription or Maintenance if the term for the subscription or Maintenance has started.

ARTICLE 6—NO MINIMUM PURCHASE

Customer does not guarantee to purchase any certain quantity under this MPA.

ARTICLE 7—ORDERS

7.1 Customer Purchase Orders. Customer shall issue purchase orders to Esri for Esri Offerings based on the pricing specified in this MPA. The terms and conditions of this MPA shall govern all orders issued by Customer. Any additional or different terms included with an order are void and of no legal effect even if Esri processes the order without taking exception to such additional or different terms.

7.2 Ordering Requirements. Customers shall order goods and/or services from this Master Purchase Agreement, consistent with the terms hereof and by using any ordering mechanism agreeable both to Contractor and Customer but, at a minimum, including the use of a purchase order. When practicable and mutually agreed upon, Contractor and Customer also shall use telephone orders, email orders, web-based orders, and similar procurement methods (collectively "Customer Order"). All order documents must reference the Master Purchase Agreement number. The terms of this Master Purchase Agreement shall apply to any Purchase Order and, in the event of any conflict, the terms of this Master Purchase Agreement shall prevail. Notwithstanding any provision to the contrary, in no event shall any 'click-agreement,' software or web-based application terms and conditions, or other agreement modify the terms and conditions of this Master Purchase Agreement.

7.3 Delivery Requirements. Contractor must ensure that delivery of goods and/or services will be made as required by this Master Purchase Agreement, the Purchase Order used by Customers, or as otherwise mutually agreed in writing between the Customer and Contractor.

7.4 On Site Requirements. While performing Professional Services on Customer's premises, Contractor, its agents, employees, or subcontractors shall comply, with Customer's physical, fire, access, safety, and other security requirements that are made known to Contractor in advance.

7.5 Purchase Order Requirements. The following information shall be included in each purchase order:

- a. Name or identification of Customer, place of delivery, and the end-user name and contact information
- b. Purchase order number
- c. Quantity, description, and unit price
- d. On the face of the purchase order, the following printed statement: "Subject to Master Purchase Agreement No. (00300188.0)/09121"

7.6 Additional Quotes. Customer may request a quote for any new or unlisted Esri Offerings and issue a purchase order under this MPA.

7.7 Authorized Entity. An Authorized Entity may order or acquire Esri Offerings subject to the terms and conditions of this MPA. An Authorized Entity will be required to incorporate by reference the terms of this MPA into any purchase order or other related ordering document. Esri shall not fill any purchase orders that do not adequately provide the information identified in Section 7.5.

ARTICLE 8—PRICING

8.1 Pricing. Esri will provide Esri Offerings specified in the incorporated MPA Price List, which are exclusive of shipping, installation, and applicable taxes. Esri may update the MPA Price List by email notice no more than once each calendar quarter except prices for individual items, which may be updated by email at any time if they fall below Esri's GSA pricing.

8.2 Professional Services. Professional Services are available on a time and materials or firm fixed price basis. The labor rates are subject to annual escalation in January of each year. The scope of work and any additional terms are subject to mutual agreement in the Task Order.

8.3 Training Services. Training will be provided in accordance with the policies defined at <https://www.esri.com/training/> and the training terms and conditions incorporated within the Master Agreement. Training prices are subject to annual escalation, in January of each year.

ARTICLE 9—GENERAL PROVISIONS

9.1 Order of Precedence. The General Provisions and Limitations of Liability provisions of the Master Agreement shall apply to the entire MPA unless specifically stated otherwise and are supplemented by the provisions set forth in this Article 9. In the event of a conflict between the terms of documents in this MPA, the documents will have the following precedence: (i) MPA Terms and Conditions, and (ii) the Master Agreement.

9.2 Qualified to do Business. Contractor warrants that it is in good standing and qualified to do business in the State of Washington, that it is registered with the Washington State Department of Revenue and the Washington Secretary of State, that it possesses and shall keep current all required licenses and/or approvals, and that it is current, in full compliance, and has paid all applicable taxes owed to the State of Washington.

9.3 Wage Violations. Contractor warrants that, during the term of this Master Purchase Agreement and the three (3) year period immediately preceding the award of the Master Purchase Agreement, it is not determined, by a final and binding citation and notice of assessment issued by the Washington Department of Labor and Industries or through a civil judgment entered by a court of limited or general jurisdiction, to be in willful violation of any provision of Washington state wage laws set forth in RCW chapters 49.46, 49.48, or 49.52.

9.4 Executive Order 18-03 Workers' Rights. Contractor warrants, as previously certified in Contractor's Bidder's Certification, that Contractor does NOT require its employees, as a condition of employment, to sign or agree to mandatory individual arbitration clauses or class or collective action waivers. Contractor further warrants that, during the term of this Contract, Contractor shall not, as a condition of employment, require its employees to sign or agree to mandatory individual arbitration clauses or class or collective action waivers.

9.5 Procurement Ethics Contractor represents and warrants that it complies fully with all applicable procurement ethics restrictions. including, but not limited to, restrictions against Contractor providing gifts or anything of economic value, directly or indirectly, to Purchaser Customers' employees, as specified in RCW 39.26.020.

9.6 Washington's Electronic Business Solution (WEBS). Contractor warrants that it is registered in Washington's Electronic Business Solution (WEBS), Washington's contract registration system and that, all of its

information therein is current and accurate and that throughout the term of this Master Purchase Agreement, Contractor shall maintain an accurate profile in WEBS.

9.7 Statewide Payee Desk. Contractor warrants that it is registered with the Statewide Payee Desk, which registration is a condition to payment.

ARTICLE 10—CONFIDENTIALITY

10.1 PUBLIC INFORMATION & PUBLIC RECORDS DISCLOSURE REQUESTS.

- 10.2** WASHINGTON'S PUBLIC RECORDS ACT. Unless statutorily exempt from public disclosure, this MPA and all related records are subject to public disclosure as required by Washington's Public Records Act, RCW 42.56.
- 10.3** CONTRACTOR OBLIGATION. Contractor shall identify and mark the precise portion(s) of the relevant page(s) of any records provided to Enterprise Services that Contractor believes are statutorily exempt from disclosure and identify the precise statutory basis for exemption from disclosure. In addition, if, in Contractor's judgment, certain portions of such records are not statutorily exempt from disclosure but are sensitive because particular portions of Contractor's records (NOT including pricing) include highly confidential, proprietary, or trade secret information (or the equivalent) that Contractor protects through the regular use of confidentiality or similar agreements and routine enforcements through court enforcement actions, Contractor shall identify and mark the precise portion(s) of the relevant page(s) of any records that include such sensitive information.
- 10.4** ENTERPRISE SERVICES' OBLIGATION. In the event that Enterprise Services receives a public records disclosure request pertaining to records that Contractor has submitted and marked either as (a) statutorily exempt from disclosure; or (b) sensitive, Enterprise Services, prior to disclosure, will do the following: Enterprise Services' Public Records Officer will review any records marked by Contractor as statutorily exempt from disclosure. In those situations, where the designation comports with the stated statutory exemption from disclosure, Enterprise Services will redact or withhold the record(s) as appropriate. For records marked 'sensitive' or for records where Enterprise Services determines that no statutory exemption to disclosure applies or is unable to determine whether the stated statutory exemption to disclosure properly applies, Enterprise Services will provide Contractor with reasonable advanced written notice, at the address provided in the MPA, of the public records disclosure request and identify the date that Enterprise Services intends to release the record(s) (including records marked 'sensitive' or exempt from disclosure) to the requester unless Contractor, at Contractor's sole expense, timely obtains a court order enjoining Enterprise Services from such disclosure. In the event Contractor fails to timely file a motion for a court order enjoining such disclosure, Enterprise Services will release the requested record(s) on the date specified. Contractor's failure properly to identify exempted or sensitive information or timely respond after notice of request for public disclosure has been given shall be deemed a waiver by Contractor of any claim that such records are exempt or protected from public disclosure.

This Article survives the expiration or termination of this MPA.

11.0 Contract Management

11.1 Contract Administration & Notices. Except for legal notices, the parties hereby designate the following contract administrators as the respective single points of contact for purposes of this Master Purchase Agreement. Enterprise Services' contract administrator shall provide Master Purchase Agreement oversight. Contractor's contract administrator shall be Contractor's principal contact for business activities under this Master Purchase Agreement. The parties may change contractor administrators by written notice as set forth below.

Any notices required or desired shall be in writing and sent by U.S. mail, postage prepaid, or sent via email, and shall be sent to the respective addressee at the respective address or email address set forth below or to such other address or email address as the parties may specify in writing:

Enterprise Services

Attn: _____
Washington Dept. of Enterprise
Services
PO Box 41411
Olympia, WA 98504-1411
Tel: (360) _____
Email: _____

Contractor

Attn: Contracts & Legal Services
Department
Environmental Systems Research
Institute, Inc. (Esri)

Tel: (909) 793-2853
Email: LegalNotices@esri.com

Notices shall be deemed effective upon the earlier of receipt, if mailed, or, if emailed, upon transmission to the designated email address of said addressee.

11.2 Contractor Customer Service Representative. Contractor shall designate a customer service representative (and inform Enterprise Services of the same) who shall be responsible for addressing Customer issues pertaining to this Master Purchase Agreement.

11.3 Legal Notices. Any legal notices required or desired shall be in writing and delivered by U.S. certified mail, return receipt requested, postage prepaid, or sent via email, and shall be sent to the respective addressee at the respective address or email address set forth below or to such other address or email address as the parties may specify in writing:

Enterprise Services

Attn: Legal Services Manager
Washington Dept. of Enterprise
Services
PO Box 41411
Olympia, WA 98504-1411
Email: greg.tolbert@des.wa.gov

Contractor

Attn: Contracts & Legal Services
Department
Environmental Systems Research
Institute, Inc. (Esri)
380 New York Street
Redlands, CA 92373
Email: LegalNotices@esri.com

Notices shall be deemed effective upon the earlier of receipt when delivered, or, if mailed, upon return receipt, or, if emailed, upon transmission to the designated email address of said addressee.

12.0 Contractor Sales Reporting; Vendor Management Fee; & Contractor Reports.

12.1 Master Purchase Agreement Sales Reporting. Contractor shall report total Master Purchase Agreement sales quarterly to Enterprise Services, as set forth below.

- (a) Master Purchase Agreement Sales Reporting System. Contractor shall report quarterly Master Purchase Agreement sales in Enterprise Services' Master Purchase Agreement Sales Reporting System. Enterprise Services will provide Contractor with a login password and a vendor number. The password and vendor number will be provided to the Sales Reporting Representative(s) listed on Contractor's Bidder Profile.
- (b) Data. Each sales report must identify every authorized Customer by name as it is known to Enterprise Services and its total combined sales amount invoiced during the reporting

period (i.e., sales of an entire agency or political subdivision, not its individual subsections). The “Miscellaneous” option may be used only with prior approval by Enterprise Services. If there are no Master Purchase Agreement sales during the reporting period, Contractor must report zero sales.

- (c) Due dates for Master Purchase Agreement Sales Reporting. Quarterly Master Purchase Agreement Sales Reports must be submitted electronically by the following deadlines for all sales invoiced during the applicable calendar quarter:

FOR CALENDAR QUARTER ENDING	MASTER PURCHASE AGREEMENT SALES REPORT DUE
March 31:	April 30
June 30:	July 31
September 30:	October 31
December 31:	January 31

12.2 Vendor Management Fee. Contractor shall pay to Enterprise Services a vendor management fee (“VMF”) of 1.5 percent on the purchase price for all Master Purchase Agreement sales (the purchase price is the total invoice price less applicable sales tax).

- (d) The sum owed by Contractor to Enterprise Services as a result of the VMF is calculated as follows:

$$\text{Amount owed to Enterprise Services} = \text{Total Master Purchase Agreement sales invoiced (not including sales tax)} \times .015.$$

- (e) The VMF must be rolled into Contractor’s current pricing. The VMF must not be shown as a separate line item on any invoice unless specifically requested and approved by Enterprise Services.
- (f) Enterprise Services will invoice Contractor quarterly based on Master Purchase Agreement sales reported by Contractor. Contractors are not to remit payment until they receive an invoice from Enterprise Services. Contractor’s VMF payment to Enterprise Services must reference this Master Purchase Agreement number, work request number (if applicable), the year and quarter for which the VMF is being remitted, and the Contractor’s name as set forth in this Master Purchase Agreement, if not already included on the face of the check.
- (g) Failure to accurately report total net sales, to submit a timely usage report, or remit timely payment of the VMF, may be cause for Master Purchase Agreement suspension or termination or the exercise of other remedies provided by law.

12.3 Annual Master Purchase Agreement Sales Report. Contractor shall provide to Enterprise Services a detailed annual Master Purchase Agreement sales report. Such report shall include, at a minimum: Product description, part number or other Product identifier, per unit quantities sold, and Master Purchase Agreement price. This report must be provided in an electronic format that can be read by Microsoft (MS) Excel.

13.0 Records Retention & Audits

13.1 Records Retention & Audits. Contractor shall maintain books, records, documents, and other evidence pertaining to this Master Purchase Agreement and orders placed by Customers under it to the extent and in such detail as shall adequately reflect performance and administration of payments and fees. Contractor shall retain such records for a period of six (6) years following expiration or termination of this Master Purchase Agreement or

final payment for any order placed by a Customer against this Master Purchase Agreement, whichever is later; *Provided*, however, that if any litigation, claim, or audit is commenced prior to the expiration of this period, such period shall extend until all such litigation, claims, or audits have been resolved.

13.2 Audit. Enterprise Services reserves the right, no more than once per calendar year and with ten (10) days advanced written notice, to audit, or have a designated third party audit, applicable records during Esri's normal business hours to ensure that Contractor has properly invoiced Customers and that Contractor has paid all applicable vendor management fees. Accordingly, Contractor shall permit Enterprise Services and any other duly authorized agent of a Enterprise Services, to audit, inspect, examine, copy and/or transcribe Contractor's books, documents, papers and records directly pertinent to sales, invoicing, and payment made under this Master Purchase Agreement or orders placed by a Customer under it for the purpose of making audits, examinations, excerpts, and transcriptions. This right shall survive for a period of six (6) years following expiration or termination of this Master Purchase Agreement or final payment for any order placed by a Customer against this Master Purchase Agreement, whichever is later; *Provided*, however, that if any litigation, claim, or audit is commenced prior to the expiration of this period, such period shall extend until all such litigation, claims, or audits have been resolved. Enterprise Services' and/or Customer's right to audit shall not extend to Contractor's overhead, general & administrative and/or profit percentages or records related to firm-fixed price Task Orders.

13.3 Overpayment of Purchases or Underpayment of Fees. Without limiting any other remedy available to any Customer, Contractor shall (a) pay Customers for any overpayments inconsistent with the terms of this Master Purchase Agreement or orders the lesser of (i) fifty thousand dollars (\$50,000) total or (ii) 125% of such overpayments, found as a result of the examination of the Contractor's records; and (b) reimburse Enterprise Services for any underpayment of fees, at a rate of 125% of such fees found as a result of the examination of the Contractor's records (e.g., if Contractor underpays the Vendor Management Fee by \$500, Contractor would be required to pay to Authorized Entity $\$500 \times 1.25 = \625).

14.0 Contractor Invoice. Contractor shall submit to Customer's designated invoicing contact properly specified in the Ordering Document itemized invoices. Such invoices shall itemize the following:

- (a) Master Purchase Agreement No. 09121
- (b) Contractor name, address, telephone number, and email address for billing issues (i.e., Contractor Customer Service Representative)
- (c) Contractor's Federal Tax Identification Number
- (d) Invoice amount; and
- (e) Payment terms, including any available prompt payment discounts.

Contractor's invoices for payment shall reflect accurate Master Purchase Agreement prices. Invoices will not be processed for payment until receipt of a complete invoice as specified herein.

14.1 Payment. Payment is the sole responsibility of, and will be made by, the Customer. Payment is due within thirty (30) days of invoice. If Customer fails to make timely payment(s), Contractor may invoice Customer in the amount of one percent (1%) per month on the amount overdue or a minimum of \$1. Payment will not be considered late if a check or warrant is mailed within the time specified.

14.2 Overpayments. Contractor promptly shall refund to Customer the full amount of any erroneous payment or overpayment that has been validated by Esri. Such mutually agreed upon refunds shall occur within thirty (30) days of written notice to Contractor; *provided*, however, that Customer shall have the right to elect to have either direct payments or written credit memos issued. Any such refund provided under this section satisfies any further obligations or requirements of Contractor under any auditing provision. If Contractor fails to make timely

payment(s) or issuance of such credit memos, may impose a one percent (1%) per month on the amount overdue thirty (30) days after notice to the Contractor.

14.3 No Additional Charges. Unless otherwise specified herein or in a Task Order, Contractor shall not include or impose any additional charges including, but not limited to, charges for shipping, handling, or payment processing.

14.4 Taxes/Fees. Contractor promptly shall pay all applicable taxes on its operations and activities pertaining to this Agreement. Failure to do so shall constitute breach of this Agreement. Unless otherwise agreed, Customer shall pay applicable sales tax imposed by the State of Washington on purchased goods and/or services. Contractor, however, shall not make any charge for federal excise taxes and Customer agrees to furnish Contractor with an exemption certificate where appropriate.

**State of Washington DES
MPA Price List
E418M-4Q2021**

Section	Part No.	Description	Price
ArcGIS Desktop Pricing			
1		ArcGIS Desktop - Concurrent Use - Perpetual License Prices	
	52382	ArcGIS Desktop Advanced Concurrent Use License	\$10,871.00
	86353	ArcGIS Desktop Standard Concurrent Use License	\$6,039.00
	87143	ArcGIS Desktop Basic Concurrent Use License	\$3,020.00
1		ArcGIS Desktop - Concurrent Use - Maintenance Prices	
	52384	Primary Maintenance for ArcGIS Desktop Advanced Concurrent Use License	\$3,045.00
	52385	Secondary Maintenance for ArcGIS Desktop Advanced Concurrent Use License	\$1,218.00
	86497	Primary Maintenance for ArcGIS Desktop Standard Concurrent Use License	\$1,523.00
	86500	Secondary Maintenance for ArcGIS Desktop Standard Concurrent Use License	\$1,218.00
	87194	Primary Maintenance for ArcGIS Desktop Basic Concurrent Use License	\$711.00
	87195	Secondary Maintenance for ArcGIS Desktop Basic Concurrent Use License	\$508.00
1.1		ArcGIS Desktop Core Extensions - Concurrent Use - Perpetual License Prices	
	88282	ArcGIS Spatial Analyst for Desktop Concurrent Use License	\$2,157.00
	88283	ArcGIS 3D Analyst for Desktop Concurrent Use License	\$2,157.00
	88284	ArcGIS Geostatistical Analyst for Desktop Concurrent Use License	\$2,157.00
	90321	ArcGIS Publisher for Desktop Concurrent Use License	\$2,157.00
	91605	ArcGIS Tracking Analyst for Desktop Concurrent Use License	\$2,157.00
	98133	ArcGIS Data Interoperability for Desktop Concurrent Use License	\$2,157.00
	99736	ArcGIS Network Analyst for Desktop Concurrent Use License	\$2,157.00
	100477	ArcGIS Schematics for Desktop Concurrent Use License	\$2,157.00
	111290	ArcGIS Workflow Manager (Classic) for Desktop Concurrent Use License	\$2,157.00
	99047	ArcGIS Data Reviewer for Desktop Concurrent Use License	\$2,157.00
	159050	ArcGIS Image Analyst for Pro Concurrent Use License	\$2,157.00
	165322	ArcGIS LocateXT for Desktop Concurrent Use License	\$2,157.00
1.1		ArcGIS Desktop Core Extensions - Concurrent Use - Maintenance Prices	
	87198	Primary Maintenance for ArcGIS 3D Analyst for Desktop Concurrent Use License	\$508.00
	87199	Secondary Maintenance for ArcGIS 3D Analyst for Desktop Concurrent Use License	\$203.00
	87232	Primary Maintenance for ArcGIS Spatial Analyst for Desktop Concurrent Use License	\$508.00
	87233	Secondary Maintenance for ArcGIS Spatial Analyst for Desktop Concurrent Use License	\$203.00
	87236	Primary Maintenance for ArcGIS Geostatistical Analyst for Desktop Concurrent Use License	\$508.00
	87237	Secondary Maintenance for ArcGIS Geostatistical Analyst for Desktop Concurrent Use License	\$203.00
	92774	Primary Maintenance for ArcGIS Tracking Analyst for Desktop Concurrent Use License	\$508.00
	92775	Secondary Maintenance for ArcGIS Tracking Analyst for Desktop Concurrent Use License	\$203.00
	93984	Secondary Maintenance for ArcGIS Workflow Manager (Classic) for Desktop Concurrent Use License	\$203.00
	96880	Primary Maintenance for ArcGIS Workflow Manager (Classic) for Desktop Concurrent Use License	\$508.00
	98134	Primary Maintenance for ArcGIS Data Interoperability for Desktop Concurrent Use License	\$508.00
	98135	Secondary Maintenance for ArcGIS Data Interoperability for Desktop Concurrent Use License	\$203.00
	98696	Primary Maintenance for ArcGIS Publisher for Desktop Concurrent Use License	\$508.00
	98697	Secondary Maintenance for ArcGIS Publisher for Desktop Concurrent Use License	\$203.00
	100571	Primary Maintenance for ArcGIS Network Analyst for Desktop Concurrent Use License	\$508.00

	100572	Secondary Maintenance for ArcGIS Network Analyst for Desktop Concurrent Use License	\$203.00
	100573	Primary Maintenance for ArcGIS Schematics for Desktop Concurrent Use License	\$508.00
	100574	Secondary Maintenance for ArcGIS Schematics for Desktop Concurrent Use License	\$203.00
	118242	Primary Maintenance for ArcGIS Data Reviewer for Desktop Concurrent Use License	\$508.00
	118243	Secondary Maintenance for ArcGIS Data Reviewer for Desktop Concurrent Use License	\$203.00
	162284	Primary Maintenance for ArcGIS Image Analyst for Pro Concurrent Use License	\$508.00
	162285	Secondary Maintenance for ArcGIS Image Analyst for Pro Concurrent Use License	\$203.00
	165325	Primary Maintenance for ArcGIS LocateXT for Desktop Concurrent Use License	\$508.00
	165327	Secondary Maintenance for ArcGIS LocateXT for Desktop Concurrent Use License	\$203.00
1.2		ArcGIS Desktop - Single Use - Perpetual License Prices	
	122086	ArcGIS Desktop Advanced Single Use License	\$10,871.00
	93206	ArcGIS Desktop Standard Single Use License	\$6,039.00
	93198	ArcGIS Desktop Basic Single Use License	\$1,294.00
1.2		ArcGIS Desktop - Single Use - Maintenance Prices	
	87192	Primary Maintenance for ArcGIS Desktop Basic Single Use License (core only)	\$406.00
	87193	Secondary Maintenance for ArcGIS Desktop Basic Single Use License (core only)	\$305.00
	93094	Primary Maintenance for ArcGIS Desktop Basic Single Use License (core plus extensions)	\$1,015.00
	93095	Secondary Maintenance for ArcGIS Desktop Basic Single Use License (core plus extensions)	\$914.00
	93303	Primary Maintenance for ArcGIS Desktop Standard Single Use License (without extensions)	\$1,523.00
	93304	Secondary Maintenance for ArcGIS Desktop Standard Single Use License (without extensions)	\$1,218.00
	93306	Primary Maintenance for ArcGIS Desktop Standard Single Use License (with extensions)	\$2,132.00
	93307	Secondary Maintenance for ArcGIS Desktop Standard Single Use License (with extensions)	\$1,827.00
	122181	Primary Maintenance for ArcGIS Desktop Advanced Single Use License (core only)	\$3,045.00
	122183	Secondary Maintenance for ArcGIS Desktop Advanced Single Use License (core only)	\$1,218.00
1.3		ArcGIS Desktop Core Extensions - Single Use - Perpetual License Prices	
	93168	ArcGIS Spatial Analyst for Desktop Single Use License	\$2,157.00
	93172	ArcGIS 3D Analyst for Desktop Single Use License	\$2,157.00
	93176	ArcGIS Geostatistical Analyst for Desktop Single Use License	\$2,157.00
	93194	ArcGIS Publisher for Desktop Single Use License	\$2,157.00
	93164	ArcGIS Tracking Analyst for Desktop Single Use License	\$2,157.00
	98131	ArcGIS Data Interoperability for Desktop Single Use License	\$2,157.00
	99734	ArcGIS Network Analyst for Desktop Single Use License	\$2,157.00
	100475	ArcGIS Schematics for Desktop Single Use License	\$2,157.00
	111560	ArcGIS Workflow Manager (Classic) for Desktop Single Use License	\$2,157.00
	99045	ArcGIS Data Reviewer for Desktop Single Use License	\$2,157.00
	159049	ArcGIS Image Analyst for Pro Single Use License	\$2,157.00
	165321	ArcGIS LocateXT for Desktop Single Use License	\$2,157.00
	154283	ArcGIS Desktop All Extensions Bundle Single Use License	\$6,471.00
1.3		ArcGIS Desktop Core Extensions - Single Use - Maintenance Prices	
	122184	Primary Maintenance for ArcGIS 3D Analyst for Desktop Single Use License	\$508.00
	122185	Secondary Maintenance for ArcGIS 3D Analyst for Desktop Single Use License	\$203.00
	122187	Primary Maintenance for ArcGIS Spatial Analyst for Desktop Single Use License	\$508.00
	122188	Secondary Maintenance for ArcGIS Spatial Analyst for Desktop Single Use License	\$203.00

	122189	Primary Maintenance for ArcGIS Geostatistical Analyst for Desktop Single Use License	\$508.00
	122190	Secondary Maintenance for ArcGIS Geostatistical Analyst for Desktop Single Use License	\$203.00
	122191	Primary Maintenance for ArcGIS Tracking Analyst for Desktop Single Use License	\$508.00
	122192	Secondary Maintenance for ArcGIS Tracking Analyst for Desktop Single Use License	\$203.00
	122195	Primary Maintenance for ArcGIS Data Reviewer for Desktop Single Use License	\$508.00
	122196	Secondary Maintenance for ArcGIS Data Reviewer for Desktop Single Use License	\$203.00
	122197	Primary Maintenance for ArcGIS Publisher for Desktop Single Use License	\$508.00
	122270	Secondary Maintenance for ArcGIS Publisher for Desktop Single Use License	\$203.00
	122275	Primary Maintenance for ArcGIS Data Interoperability for Desktop Single Use License	\$508.00
	122276	Secondary Maintenance for ArcGIS Data Interoperability for Desktop Single Use License	\$203.00
	122277	Primary Maintenance for ArcGIS Network Analyst for Desktop Single Use License	\$508.00
	122278	Secondary Maintenance for ArcGIS Network Analyst for Desktop Single Use License	\$203.00
	122279	Primary Maintenance for ArcGIS Schematics for Desktop Single Use License	\$508.00
	122280	Secondary Maintenance for ArcGIS Schematics for Desktop Single Use License	\$203.00
	122281	Primary Maintenance for ArcGIS Workflow Manager (Classic) for Desktop Single Use License	\$508.00
	122282	Secondary Maintenance for ArcGIS Workflow Manager (Classic) for Desktop Single Use License	\$203.00
	162282	Primary Maintenance for ArcGIS Image Analyst for Pro Single Use	\$508.00
	162283	Secondary Maintenance for ArcGIS Image Analyst for Pro Single Use License	\$203.00
	165324	Primary Maintenance for ArcGIS LocateXT for Desktop Single Use License	\$508.00
	165326	Secondary Maintenance for ArcGIS LocateXT for Desktop Single Use License	\$203.00
	168630	Primary Maintenance for ArcGIS Desktop All Extensions Bundle Single Use License	\$1,523.00
	168631	Secondary Maintenance for ArcGIS Desktop All Extensions Bundle Single Use License	\$609.00
1.4		ArcGIS Desktop - Single Use - Term License Prices	
	148104	ArcGIS for Desktop Advanced Single Use Term License	\$3,624.00
	148105	ArcGIS for Desktop Standard Single Use Term License	\$2,588.00
	148106	ArcGIS for Desktop Basic Single Use Term License	\$690.00
1.4		ArcGIS Desktop Core Extensions - Single Use - Term License Prices	
	148097	ArcGIS 3D Analyst for Desktop Single Use Term License	\$518.00
	148098	ArcGIS Data Interoperability for Desktop Single Use Term License	\$518.00
	148100	ArcGIS Geostatistical Analyst for Desktop Single Use Term License	\$518.00
	148112	ArcGIS Network Analyst for Desktop Single Use Term License	\$518.00
	148113	ArcGIS Publisher for Desktop Single Use Term License	\$518.00
	148114	ArcGIS Schematics for Desktop Single Use Term License	\$518.00
	148115	ArcGIS Spatial Analyst for Desktop Single Use Term License	\$518.00
	148116	ArcGIS Tracking Analyst for Desktop Single Use Term License	\$518.00
	148117	ArcGIS Data Reviewer for Desktop Single Use Term License	\$518.00
	148118	ArcGIS Workflow Manager (Classic) for Desktop Single Use Term License	\$518.00
	159047	ArcGIS Image Analyst for ArcGIS Pro Single Use Term License	\$518.00
	165323	ArcGIS LocateXT for Desktop Single Use Term License	\$518.00
	148107	ArcGIS Desktop All Extensions Bundle Single Use Term License	\$1,553.00
1.5		ArcGIS Desktop Upgrades	
1.5		Upgrades for Term Licenses	
	166362	ArcGIS Desktop Standard Single Use Term Upgrade from ArcGIS Desktop Basic Single Use Term	\$1,898.00

	166363	ArcGIS Desktop Advanced Single Use Term Upgrade from ArcGIS Desktop Basic Single Use Term	\$2,933.00
	166364	ArcGIS Desktop Advanced Single Use Term Upgrade from ArcGIS Desktop Standard Single Use Term	\$1,035.00
1.5		Upgrade from One ArcGIS Product to Another - Perpetual License Prices	
	122496	ArcGIS for Desktop Standard Single Use License Upgrade from ArcGIS for Desktop Basic Single Use License	\$4,745.00
	122497	ArcGIS for Desktop Standard Single Use License Upgrade from ArcGIS for Desktop Basic Concurrent Use License	\$3,020.00
	102583	ArcGIS for Desktop Standard Concurrent Use License Upgrade from ArcGIS for Desktop Basic Single Use License	\$4,745.00
	122774	ArcGIS for Desktop Advanced Single Use License Upgrade from ArcGIS for Desktop Basic Single Use License	\$9,577.00
	88925	ArcGIS for Desktop Advanced Concurrent Use License Upgrade from ArcGIS for Desktop Basic Single Use License	\$9,577.00
	88927	ArcGIS for Desktop Standard Concurrent Use License Upgrade from ArcGIS for Desktop Basic Concurrent Use License	\$3,020.00
	122775	ArcGIS for Desktop Advanced Single Use License Upgrade from ArcGIS for Desktop Basic Concurrent Use License	\$7,851.00
	88928	ArcGIS for Desktop Advanced Concurrent Use License Upgrade from ArcGIS for Desktop Basic Concurrent Use License	\$7,851.00
	88929	ArcGIS for Desktop Advanced Concurrent Use License Upgrade from ArcGIS for Desktop Standard Single Use or Concurrent Use License	\$4,831.00
	122776	ArcGIS for Desktop Advanced Single Use License Upgrade from ArcGIS for Desktop Standard Single Use or Concurrent Use License	\$4,831.00
Specialized ArcGIS Desktop Applications			
2		ArcGIS Roads and Highways - Concurrent Use and Single Use - Perpetual License Prices	
	128890	ArcGIS Roads and Highways (Location Referencing) for Desktop Concurrent Use Perpetual License	\$8,628.00
	128884	ArcGIS Roads and Highways (Location Referencing) for Desktop Single Use Perpetual License	\$8,628.00
2		Esri Roads and Highways - Maintenance Prices	
	128916	ArcGIS Roads and Highways (Location Referencing) for Desktop Concurrent Use Maintenance	\$2,538.00
	133196	ArcGIS Roads and Highways (Location Referencing) for Desktop Single Use Maintenance	\$2,538.00
2		Esri Roads and Highways - Single Use - Term License Prices	
	139698	ArcGIS Roads and Highways (Location Referencing) for Desktop Single Use Term License	\$3,554.00
2.1		Pipeline Referencing - Single Use - Perpetual License Prices	
	162412	ArcGIS Pipeline Referencing for Desktop Concurrent Use License	\$8,628.00
	153359	ArcGIS Pipeline Referencing for Desktop Single Use License	\$8,628.00
2		Pipeline Referencing - Maintenance Prices	
	153373	ArcGIS Pipeline Referencing for Desktop Maintenance	\$2,538.00
2		Pipeline Referencing - Single Use - Term Prices	
	153360	ArcGIS Pipeline Referencing for Desktop Single Use Term License	\$3,554.00
2.2		Mapping and Charting Solutions - Concurrent Use - Perpetual License Prices	
	121831	ArcGIS Production Mapping for Desktop Concurrent Use Perpetual License	\$8,883.00
	121835	ArcGIS Defense Mapping for Desktop Concurrent Use Perpetual License	\$8,883.00
	133005	ArcGIS for Aviation: Airports Concurrent Use License	\$4,441.00

	121833	ArcGIS for Aviation: Charting Concurrent Use License	\$8,883.00
	121839	ArcGIS Maritime for ArcGIS Desktop Concurrent Use Perpetual License	\$8,883.00
	130214	ArcGIS Bathymetry for ArcGIS Desktop Concurrent Use Perpetual License	\$4,441.00
2.2		Mapping and Charting Solutions - Single Use - Perpetual License Prices	
	121832	ArcGIS Production Mapping for Desktop Single Use Perpetual License	\$8,883.00
	121836	ArcGIS Defense Mapping for Desktop Single Use Perpetual License	\$8,883.00
	133006	ArcGIS for Aviation: Airports Single Use License	\$4,441.00
	121834	ArcGIS for Aviation: Charting Single Use License	\$8,883.00
	121840	ArcGIS Maritime for ArcGIS Desktop Single Use Perpetual License	\$8,883.00
	130215	ArcGIS Bathymetry for ArcGIS Desktop Single Use Perpetual License	\$4,441.00
2.2		Mapping and Charting Solutions - Concurrent Use - Maintenance Prices	
	121805	Annual Maintenance for Esri Production Mapping Concurrent Use License	\$2,538.00
	121871	Annual Maintenance for Esri Defense Mapping Concurrent Use License	\$2,538.00
	133034	Annual Maintenance for ArcGIS for Aviation: Airports Concurrent Use License	\$1,269.00
	121873	Annual Maintenance for ArcGIS for Aviation: Charting Concurrent Use License	\$2,538.00
	121875	Annual Maintenance for ArcGIS Maritime for ArcGIS Desktop Concurrent Use	\$2,538.00
	130923	Annual Maintenance for ArcGIS for Maritime: Bathymetry Concurrent Use License	\$1,269.00
2.2		Mapping and Charting Solutions - Single Use - Maintenance Prices	
	121804	Annual Maintenance for Esri Production Mapping Single Use License	\$2,538.00
	121810	Annual Maintenance for Esri Defense Mapping Single Use License	\$2,538.00
	133033	Annual Maintenance for ArcGIS for Aviation: Airports Single Use License	\$1,269.00
	121872	Annual Maintenance for ArcGIS for Aviation: Charting Single Use License	\$2,538.00
	121874	Annual Maintenance for ArcGIS for Maritime: Charting Single Use License	\$2,538.00
	130922	Annual Maintenance for ArcGIS for Maritime: Bathymetry Single Use License	\$1,269.00
2.2		Mapping and Charting Solutions Bundles - Concurrent Use - Perpetual License Prices	
	133017	ArcGIS for Aviation: Airports Bundle Concurrent Use License	\$9,059.00
	168057	ArcGIS for Aviation: Charting Bundle Concurrent Use License	\$16,133.00
	130938	ArcGIS Maritime for ArcGIS Desktop Bundle Concurrent Use Perpetual License	\$13,977.00
	130940	ArcGIS Bathymetry for ArcGIS Desktop Bundle Single Use Perpetual License	\$10,784.00
2.2		Mapping and Charting Solutions Bundles - Single Use - Perpetual License Prices	
	133016	ArcGIS for Aviation: Airports Bundle Single Use License	\$9,059.00
	154921	ArcGIS for Aviation: Charting Bundle Single Use License	\$16,133.00
	158381	ArcGIS for Maritime: Charting Bundle Single Use License	\$13,977.00
	130941	ArcGIS for Maritime: Bathymetry Bundle Single Use License	\$10,784.00
2.2		Mapping and Charting Solutions Bundles - Concurrent Use - Maintenance Prices	
	133019	Annual Maintenance for ArcGIS for Aviation: Airports Bundle Concurrent Use License	\$2,791.00
	168058	Annual Maintenance for ArcGIS for Aviation: Charting Bundle Concurrent Use License	\$6,090.00
	130909	Annual Maintenance for ArcGIS for Maritime: Charting Bundle Concurrent Use License	\$5,583.00
	130943	Annual Maintenance for ArcGIS for Maritime: Bathymetry Bundle Concurrent Use License	\$3,299.00
2.2		Mapping and Charting Solutions Bundles - Single Use - Maintenance Prices	
	133018	Annual Maintenance for ArcGIS for Aviation: Airports Bundle Single Use License	\$2,791.00
	154880	Annual Maintenance for ArcGIS for Aviation: Charting Bundle Single Use License	\$6,090.00
	158382	Annual Maintenance for ArcGIS for Maritime: Charting Bundle Single Use License	\$5,583.00

	130942	Annual Maintenance for ArcGIS for Maritime: Bathymetry Bundle Single Use License	\$3,400.00
2.2		Mapping and Charting - Single Use - Term License Prices	
	133032	ArcGIS Aviation Airports for ArcGIS Desktop Single Use Term License	\$1,777.00
	130885	ArcGIS Bathymetry for ArcGIS Desktop Single Use Term License	\$1,777.00
	128209	ArcGIS Aviation Charting for ArcGIS Desktop Single Use Term License	\$3,554.00
	128251	ArcGIS Maritime for ArcGIS Desktop Single Use Term License	\$3,554.00
	128208	Esri Production Mapping for Desktop Single Use Term License	\$3,554.00
	149856	Esri Defense Mapping for Desktop Single Use Term License	\$3,554.00
2.3		ArcGIS CityEngine - Concurrent Use and Single Use - Perpetual License Prices	
	127658	ArcGIS CityEngine Concurrent Use License	\$3,451.00
	127672	ArcGIS CityEngine Single Use License	\$3,451.00
2.3		ArcGIS CityEngine - Single Use - Term License Prices	
	153351	ArcGIS CityEngine Single Use Term License	\$1,726.00
2.3		ArcGIS CityEngine - Maintenance Prices	
	127625	Primary Maintenance for ArcGIS CityEngine Concurrent Use License	\$812.00
	127626	Primary Maintenance for ArcGIS CityEngine Single Use License	\$812.00
	127627	Secondary Maintenance for ArcGIS CityEngine Concurrent Use License	\$685.00
	127657	Secondary Maintenance for ArcGIS CityEngine Single Use License	\$685.00
ArcGIS Enterprise Pricing			
3		ArcGIS Enterprise - Perpetual License Prices	
	160458	ArcGIS Enterprise Advanced (Windows) Up to Four Cores License	\$34,510.00
	160463	ArcGIS Enterprise Standard (Windows) Up to Four Cores License	\$17,255.00
	160450	ArcGIS Enterprise Workgroup Advanced Up to Two Cores License	\$8,628.00
	160452	ArcGIS Enterprise Workgroup Standard Up to Two Cores License	\$4,314.00
3		ArcGIS Enterprise - Maintenance Prices	
	161326	ArcGIS Enterprise Advanced Up to Four Cores Maintenance	\$10,150.00
	161328	ArcGIS Enterprise Standard Up to Four Cores Maintenance	\$5,075.00
	161320	ArcGIS Enterprise Workgroup Advanced Up to Two Cores Maintenance	\$2,538.00
	161322	ArcGIS Enterprise Workgroup Standard Up to Two Cores Maintenance	\$1,269.00
3		ArcGIS Enterprise - Term License Prices	
	160660	ArcGIS Enterprise Advanced (Windows) Up to Four Cores 365 Day Term License	\$20,706.00
	160663	ArcGIS Enterprise Standard (Windows) Up to Four Cores 365 Day Term License	\$10,353.00
	160661	ArcGIS Enterprise Workgroup Advanced Up to Four Cores 365 Day Term License	\$10,353.00
	160664	ArcGIS Enterprise Workgroup Standard Up to Four Cores 365 Day Term License	\$5,177.00
3.1		ArcGIS Monitor - Perpetual License Prices	
	162036	ArcGIS Monitor - for unlimited monitoring of ArcGIS Desktop, Web Services, Databases, Infrastructure and up to 4 cores of ArcGIS Server	\$8,628.00
	162038	ArcGIS Monitor – per additional ArcGIS Server core being monitored	\$431.00
	168037	ArcGIS Monitor for ArcGIS Server Workgroup Up to Four Cores License	\$4,314.00
	168039	ArcGIS Monitor for ArcGIS Server Workgroup Additional Core License	\$216.00
3.1		ArcGIS Monitor - Maintenance Prices	
	162037	ArcGIS Monitor - for unlimited monitoring of ArcGIS Desktop, Web Services, Databases, Infrastructure and up to 4 cores of ArcGIS Server Maintenance	\$2,538.00

	162039	ArcGIS Monitor – per additional ArcGIS Server core being monitored Maintenance	\$127.00
	168038	ArcGIS Monitor for ArcGIS Server Workgroup Up to Four Cores Maintenance	\$1,269.00
	168040	ArcGIS Monitor for ArcGIS Server Workgroup Additional Core Maintenance	\$64.00
3.1		ArcGIS Monitor - Term License Prices	
	162040	ArcGIS Monitor - for unlimited monitoring of ArcGIS Desktop, Web Services, Databases, Infrastructure and up to 4 cores of ArcGIS Server Term License	\$3,451.00
	162071	ArcGIS Monitor – per additional ArcGIS Server core being monitored Term License	\$431.00
	168041	ArcGIS Monitor for ArcGIS Server Workgroup Up to Four Cores Term License	\$2,030.00
	168042	ArcGIS Monitor for ArcGIS Server Workgroup Additional Core Term License	\$216.00
ArcGIS Server Pricing			
4		ArcGIS GIS Server - Perpetual License Prices	
	160483	ArcGIS GIS Server Advanced (Windows) Up to Four Cores License	\$34,510.00
	160899	ArcGIS GIS Server Advanced (Windows) Additional Core License	\$8,628.00
	160513	ArcGIS GIS Server Standard (Windows) Up to Four Cores License	\$17,255.00
	160900	ArcGIS GIS Server Standard (Windows) Additional Core License	\$4,314.00
	160489	ArcGIS GIS Server Basic (Windows) Up to Four Cores License	\$8,628.00
	160901	ArcGIS GIS Server Basic (Windows) Additional Core License	\$2,157.00
	160454	ArcGIS GIS Server Workgroup Advanced Up to Two Cores License	\$8,628.00
	160894	ArcGIS GIS Server Workgroup Advanced Additional Core License	\$4,314.00
	160455	ArcGIS GIS Server Workgroup Standard Up to Two Cores License	\$4,314.00
	160895	ArcGIS GIS Server Workgroup Standard Additional Core License	\$2,157.00
	160490	ArcGIS GIS Server Workgroup Basic Maximum Four Cores License	\$4,314.00
4		ArcGIS GIS Server - Maintenance Prices	
	161343	ArcGIS GIS Server Advanced (Windows) Up to Four Cores License	\$10,150.00
	161388	ArcGIS GIS Server Advanced Additional Cores Maintenance	\$2,538.00
	161369	ArcGIS GIS Server Standard Up to Four Cores Maintenance	\$5,075.00
	161389	ArcGIS GIS Server Standard Additional Cores Maintenance	\$1,269.00
	161348	ArcGIS GIS Server Basic Up to Four Cores Maintenance	\$3,045.00
	161399	ArcGIS GIS Server Basic Additional Cores Maintenance	\$761.00
	161324	ArcGIS GIS Server Workgroup Advanced Up to Two Cores Maintenance	\$2,538.00
	161422	ArcGIS GIS Server Workgroup Advanced Additional Core Maintenance	\$1,269.00
	161325	ArcGIS GIS Server Workgroup Standard Up to Two Cores Maintenance	\$1,269.00
	161423	ArcGIS GIS Server Workgroup Standard Additional Core Maintenance	\$634.00
	161349	ArcGIS GIS Server Workgroup Basic Maximum Four Cores Maintenance	\$1,269.00
4		ArcGIS GIS Server - Term License Prices	
	160705	ArcGIS GIS Server Advanced (Windows) Up to Four Cores 365 Day Term License	\$20,706.00
	160706	ArcGIS GIS Server Advanced (Windows) Up to Four Cores 90 Day Term License	\$10,353.00
	160704	ArcGIS GIS Server Advanced (Windows) Up to Four Cores 30 Day Term License	\$4,055.00
	160370	ArcGIS GIS Server Advanced (Windows) Additional Core 365 Day Term License	\$5,177.00
	160149	ArcGIS GIS Server Advanced (Windows) Additional Core 90 Day Term License	\$2,588.00
	160148	ArcGIS GIS Server Advanced (Windows) Additional Core 30 Day Term License	\$1,014.00
	160723	ArcGIS GIS Server Standard (Windows) Up to Four Cores 365 Day Term License	\$10,353.00
	160724	ArcGIS GIS Server Standard (Windows) Up to Four Cores 90 Day Term License	\$5,177.00

	160722	ArcGIS GIS Server Standard (Windows) Up to Four Cores 30 Day Term License	\$1,984.00
	160372	ArcGIS GIS Server Standard (Windows) Additional Core 365 Day Term License	\$2,588.00
	160153	ArcGIS GIS Server Standard (Windows) Additional Core 90 Day Term License	\$1,294.00
	160152	ArcGIS GIS Server Standard (Windows) Additional Core 30 Day Term License	\$496.00
	160713	ArcGIS GIS Server Basic (Windows) Up to Four Cores 365 Day Term License	\$5,177.00
	160715	ArcGIS GIS Server Basic (Windows) Up to Four Cores 90 Day Term License	\$2,588.00
	160711	ArcGIS GIS Server Basic (Windows) Up to Four Cores 30 Day Term License	\$1,035.00
	160060	ArcGIS GIS Server Basic (Windows) Additional Core 365 Day Term License	\$1,294.00
	160052	ArcGIS GIS Server Basic (Windows) Additional Core 90 Day Term License	\$648.00
	160050	ArcGIS GIS Server Basic (Windows) Additional Core 30 Day Term License	\$259.00
4		ArcGIS GIS Server Workgroup - Term License Prices	
	160708	ArcGIS GIS Server Workgroup Advanced Up to Four Cores 365 Day Term License	\$10,353.00
	160709	ArcGIS GIS Server Workgroup Advanced Up to Four Cores 90 Day Term License	\$5,177.00
	160707	ArcGIS GIS Server Workgroup Advanced Up to Four Cores 30 Day Term License	\$1,984.00
	160726	ArcGIS GIS Server Workgroup Standard Up to Four Cores 365 Day Term License	\$5,177.00
	160727	ArcGIS GIS Server Workgroup Standard Up to Four Cores 90 Day Term License	\$2,588.00
	160725	ArcGIS GIS Server Workgroup Standard Up to Four Cores 30 Day Term License	\$1,035.00
	160717	ArcGIS GIS Server Workgroup Basic Maximum Four Cores 365 Day Term License	\$2,588.00
	160718	ArcGIS GIS Server Workgroup Basic Maximum Four Cores 90 Day Term License	\$1,294.00
	160716	ArcGIS GIS Server Workgroup Basic Maximum Four Cores 30 Day Term License	\$518.00
ArcGIS Server Extension Prices			
4.1		ArcGIS Data Interoperability for ArcGIS GIS Server - Perpetual License Prices	
	160506	ArcGIS Data Interoperability for ArcGIS GIS Server Standard or Advanced (Windows) Up to Four Cores License	\$8,628.00
	161019	ArcGIS Data Interoperability for ArcGIS GIS Server Standard and Advanced (Windows) Additional Core License	\$2,157.00
	160503	ArcGIS Data Interoperability for ArcGIS GIS Server Workgroup Standard or Advanced Maximum Four Cores License	\$4,314.00
4.1		ArcGIS Data Interoperability for ArcGIS GIS Server - Maintenance Prices	
	161364	ArcGIS Data Interoperability for ArcGIS GIS Server Standard and Advanced Up to Four Cores Maintenance	\$2,538.00
	161405	ArcGIS Data Interoperability for ArcGIS GIS Server Standard and Advanced Additional Core Maintenance	\$634.00
	161362	ArcGIS Data Interoperability for ArcGIS GIS Server Workgroup Standard and Advanced Maximum Four Cores Maintenance	\$1,269.00
4.1		ArcGIS Data Interoperability for ArcGIS GIS Server - Term License Prices	
	160764	ArcGIS Data Interoperability for ArcGIS GIS Server Standard and Advanced (Windows) Up to Four Cores 365 Day Term License	\$5,177.00
	160765	ArcGIS Data Interoperability for ArcGIS GIS Server Standard and Advanced (Windows) Up to Four Cores 90 Day Term License	\$2,588.00
	160763	ArcGIS Data Interoperability for ArcGIS GIS Server Standard and Advanced (Windows) Up to Four Cores 30 Day Term License	\$1,035.00
	160385	ArcGIS Data Interoperability for ArcGIS GIS Server Standard and Advanced (Windows) Additional Core 365 Day Term License	\$1,294.00

	160159	ArcGIS Data Interoperability for ArcGIS GIS Server Standard and Advanced (Windows) Additional Core 90 Day Term License	\$648.00
	160158	ArcGIS Data Interoperability for ArcGIS GIS Server Standard and Advanced (Windows) Additional Core 30 Day Term License	\$259.00
	160767	ArcGIS Data Interoperability for ArcGIS GIS Server Workgroup Standard and Advanced Maximum Four Cores 365 Day Term License	\$2,588.00
	160768	ArcGIS Data Interoperability for ArcGIS GIS Server Workgroup Standard and Advanced Maximum Four Cores 90 Day Term License	\$1,294.00
	160766	ArcGIS Data Interoperability for ArcGIS GIS Server Workgroup Standard and Advanced Maximum Four Cores 30 Day Term License	\$518.00
4.2		ArcGIS Data Reviewer for ArcGIS GIS Server - Perpetual License Prices	
	160491	ArcGIS Data Reviewer for ArcGIS GIS Server Standard or Advanced (Windows) Up to Four Cores License	\$8,628.00
	161078	ArcGIS Data Reviewer for ArcGIS GIS Server Standard or Advanced (Windows) Additional Core License	\$2,157.00
	160492	ArcGIS Data Reviewer for ArcGIS GIS Server Workgroup Standard or Advanced Maximum Four Cores License	\$4,314.00
4.2		ArcGIS Data Reviewer for ArcGIS GIS Server - Maintenance Prices	
	161350	ArcGIS Data Reviewer for ArcGIS GIS Server Standard or Advanced (Windows) Up to Four Cores Maintenance	\$2,538.00
	161400	ArcGIS Data Reviewer for ArcGIS GIS Server Standard or Advanced (Windows) Additional Core Maintenance	\$634.00
	161351	ArcGIS Data Reviewer for ArcGIS GIS Server Workgroup Standard or Advanced Maximum Four Cores Maintenance	\$1,269.00
4.2		ArcGIS Data Reviewer for ArcGIS GIS Server - Term License Prices	
	160752	ArcGIS Data Reviewer for ArcGIS GIS Server Standard or Advanced (Windows) Up to Four Cores 365 Day Term License	\$5,177.00
	160753	ArcGIS Data Reviewer for ArcGIS GIS Server Standard or Advanced (Windows) Up to Four Cores 90 Day Term License	\$2,588.00
	160751	ArcGIS Data Reviewer for ArcGIS GIS Server Standard or Advanced (Windows) Up to Four Cores 30 Day Term License	\$1,035.00
	160646	ArcGIS Data Reviewer for ArcGIS GIS Server Standard or Advanced (Windows) Additional Core 365 Day Term License	\$1,294.00
	160382	ArcGIS Data Reviewer for ArcGIS GIS Server Standard or Advanced (Windows) Additional Core 90 Day Term License	\$648.00
	160381	ArcGIS Data Reviewer for ArcGIS GIS Server Standard or Advanced (Windows) Additional Core 30 Day Term License	\$259.00
	160755	ArcGIS Data Reviewer for ArcGIS GIS Server Workgroup Standard or Advanced Maximum Four Cores 365 Day Term License	\$2,588.00
	160756	ArcGIS Data Reviewer for ArcGIS GIS Server Workgroup Standard or Advanced Maximum Four Cores 90 Day Term License	\$1,294.00
	160754	ArcGIS Data Reviewer for ArcGIS GIS Server Workgroup Standard or Advanced Maximum Four Cores 30 Day Term License	\$518.00
4.3		Network Analyst for ArcGIS GIS Server - Perpetual License Prices	
	160509	ArcGIS Network Analyst for ArcGIS GIS Server Standard (Windows) Up to Four Cores License	\$8,628.00
	161022	ArcGIS Network Analyst for ArcGIS GIS Server Standard (Windows) Additional Core License	\$2,157.00

	160510	ArcGIS Network Analyst for ArcGIS GIS Server Workgroup Standard Maximum Four Cores License	\$4,314.00
4.3		Network Analyst for ArcGIS GIS Server - Maintenance Prices	
	161366	ArcGIS Network Analyst for ArcGIS GIS Server Standard Up to Four Cores Maintenance	\$2,538.00
	161407	ArcGIS Network Analyst for ArcGIS GIS Server Standard Additional Core Maintenance	\$634.00
	161367	ArcGIS Network Analyst for ArcGIS GIS Server Workgroup Standard Maximum Four Cores Maintenance	\$1,269.00
4.3		Network Analyst for ArcGIS GIS Server - Term License Prices	
	160779	ArcGIS Network Analyst for ArcGIS GIS Server Standard (Windows) Up to Four Cores 365 Day Term License	\$5,177.00
	160780	ArcGIS Network Analyst for ArcGIS GIS Server Standard (Windows) Up to Four Cores 90 Day Term License	\$2,588.00
	160778	ArcGIS Network Analyst for ArcGIS GIS Server Standard (Windows) Up to Four Cores 30 Day Term License	\$1,035.00
	160782	ArcGIS Network Analyst for ArcGIS GIS Server Workgroup Standard Maximum Four Cores 365 Day Term License	\$2,588.00
	160783	ArcGIS Network Analyst for ArcGIS GIS Server Workgroup Standard Maximum Four Cores 90 Day Term License	\$1,294.00
	160781	ArcGIS Network Analyst for ArcGIS GIS Server Workgroup Standard Maximum Four Cores 30 Day Term License	\$518.00
	160869	ArcGIS Network Analyst for ArcGIS GIS Server Standard (Windows) Additional Core 365 Day Term License	\$1,294.00
	160806	ArcGIS Network Analyst for ArcGIS GIS Server Standard (Windows) Additional Core 90 Day Term License	\$648.00
	160805	ArcGIS Network Analyst for ArcGIS GIS Server Standard (Windows) Additional Core 30 Day Term License	\$259.00
4.4		ArcGIS Pipeline Referencing for ArcGIS GIS Server - Perpetual License Prices	
	153473	ArcGIS Pipeline Referencing for ArcGIS GIS Server Standard or Advanced (Windows) Up to Four Cores License	\$8,628.00
	153477	ArcGIS Pipeline Referencing for ArcGIS GIS Server Standard or Advanced (Windows) Additional Core License	\$2,157.00
	153552	ArcGIS Pipeline Referencing for ArcGIS GIS Server Workgroup Standard or Advanced Up to Four Cores License	\$4,314.00
4.4		ArcGIS Pipeline Referencing for ArcGIS GIS Server - Maintenance Prices	
	153544	ArcGIS Pipeline Referencing for ArcGIS GIS Server Standard or Advanced (Windows) Up to Four Cores Maintenance	\$2,538.00
	153546	ArcGIS Pipeline Referencing for ArcGIS GIS Server Workgroup Standard or Advanced Up to Four Cores Maintenance	\$1,269.00
	153548	ArcGIS Pipeline Referencing for ArcGIS GIS Server Standard or Advanced (Windows) Additional Core Maintenance	\$634.00
4.4		ArcGIS Pipeline Referencing for ArcGIS GIS Server - Term License Prices	
	153497	ArcGIS Pipeline Referencing for ArcGIS GIS Server Standard or Advanced (Windows) Up to Four Cores 365 Day Term License	\$5,177.00
	153496	ArcGIS Pipeline Referencing for ArcGIS GIS Server Standard or Advanced (Windows) Up to Four Cores 90 Day Term License	\$2,588.00
	153495	ArcGIS Pipeline Referencing for ArcGIS GIS Server Standard or Advanced (Windows) Up to Four Cores 30 Day Term License	\$1,035.00

	153500	ArcGIS Pipeline Referencing for ArcGIS GIS Server Standard or Advanced (Windows) Additional Core 365 Day Term License	\$1,294.00
	153499	ArcGIS Pipeline Referencing for ArcGIS GIS Server Standard or Advanced (Windows) Additional Core 90 Day Term License	\$648.00
	153498	ArcGIS Pipeline Referencing for ArcGIS GIS Server Standard or Advanced (Windows) Additional Core 30 Day Term License	\$259.00
	153558	ArcGIS Pipeline Referencing for ArcGIS GIS Server Workgroup Standard or Advanced Up to Four Cores 365 Day Term License	\$2,588.00
	153557	ArcGIS Pipeline Referencing for ArcGIS GIS Server Workgroup Standard or Advanced Up to Four Cores 90 Day Term License	\$1,294.00
	153556	ArcGIS Pipeline Referencing for ArcGIS GIS Server Workgroup Standard or Advanced Up to Four Cores 30 Day Term License	\$518.00
4.5		Workflow Manager for ArcGIS GIS Server - Perpetual License Prices	
	160514	ArcGIS Workflow Manager (Classic) for ArcGIS GIS Server Standard or Advanced (Windows) Up to Four Cores License	\$8,628.00
	161047	ArcGIS Workflow Manager (Classic) for ArcGIS GIS Server Standard or Advanced (Windows) Additional Core License	\$2,157.00
	160516	ArcGIS Workflow Manager (Classic) for ArcGIS GIS Server Workgroup Standard or Advanced Maximum Four Cores License	\$4,314.00
4.5		Workflow Manager for ArcGIS GIS Server - Maintenance Prices	
	161370	ArcGIS Workflow Manager (Classic) for ArcGIS GIS Server Standard or Advanced Up to Four Cores Maintenance	\$2,538.00
	161409	ArcGIS Workflow Manager (Classic) for ArcGIS GIS Server Standard or Advanced Additional Core Maintenance	\$634.00
	161372	ArcGIS Workflow Manager (Classic) for ArcGIS GIS Server Workgroup Standard or Advanced Maximum Four Cores Maintenance	\$1,269.00
4.5		Workflow Manager for ArcGIS GIS Server - Term License Prices	
	160729	ArcGIS Workflow Manager (Classic) for ArcGIS GIS Server Standard or Advanced (Windows) Up to Four Cores 365 Day Term License	\$5,177.00
	160730	ArcGIS Workflow Manager (Classic) for ArcGIS GIS Server Standard or Advanced (Windows) Up to Four Cores 90 Day Term License	\$2,588.00
	160728	ArcGIS Workflow Manager (Classic) for ArcGIS GIS Server Standard or Advanced (Windows) Up to Four Cores 30 Day Term License	\$1,035.00
	160373	ArcGIS Workflow Manager (Classic) for ArcGIS GIS Server Standard or Advanced (Windows) Additional Core 365 Day Term License	\$1,294.00
	160155	ArcGIS Workflow Manager (Classic) for ArcGIS GIS Server Standard or Advanced (Windows) Additional Core 90 Day Term License	\$648.00
	160154	ArcGIS Workflow Manager (Classic) for ArcGIS GIS Server Standard or Advanced (Windows) Additional Core 30 Day Term License	\$259.00
	160732	ArcGIS Workflow Manager (Classic) for ArcGIS GIS Server Workgroup Standard or Advanced Maximum Four Cores 365 Day Term License	\$2,588.00
	160733	ArcGIS Workflow Manager (Classic) for ArcGIS GIS Server Workgroup Standard or Advanced Maximum Four Cores 90 Day Term License	\$1,294.00
	160731	ArcGIS Workflow Manager (Classic) for ArcGIS GIS Server Workgroup Standard or Advanced Maximum Four Cores 30 Day Term License	\$518.00
4.6		ArcGIS for Maritime for ArcGIS GIS Server - Perpetual License Prices	

	160484	ArcGIS for Maritime for ArcGIS GIS Server Standard or Advanced (Windows) Up to Four Cores License	\$8,628.00
	161112	ArcGIS for Maritime for ArcGIS GIS Server Standard or Advanced (Windows) Additional Core License	\$2,157.00
	160485	ArcGIS for Maritime for ArcGIS GIS Server Workgroup Standard or Advanced Maximum Four Cores License	\$4,314.00
4.6		ArcGIS for Maritime for ArcGIS GIS Server - Maintenance Prices	
	161344	ArcGIS for Maritime for ArcGIS GIS Server Standard or Advanced (Windows) Up to Four Cores Maintenance	\$2,538.00
	161397	ArcGIS for Maritime for ArcGIS GIS Server Standard or Advanced (Windows) Additional Core Maintenance	\$634.00
	161345	ArcGIS for Maritime for ArcGIS GIS Server Workgroup Standard or Advanced Up to Four Cores Maintenance	\$1,269.00
4.6		ArcGIS for Maritime for ArcGIS GIS Server - Term License Prices	
	160743	ArcGIS for Maritime for ArcGIS GIS Server Standard or Advanced (Windows) Up to Four Cores 365 Day Term License	\$5,177.00
	160744	ArcGIS for Maritime for ArcGIS GIS Server Standard or Advanced (Windows) Up to Four Cores 90 Day Term License	\$2,588.00
	160742	ArcGIS for Maritime for ArcGIS GIS Server Standard or Advanced (Windows) Up to Four Cores 30 Day Term License	\$1,035.00
	160643	ArcGIS for Maritime for ArcGIS GIS Server Standard or Advanced (Windows) Additional Core 365 Day Term License	\$1,294.00
	160376	ArcGIS for Maritime for ArcGIS GIS Server Standard or Advanced (Windows) Additional Core 90 Day Term License	\$648.00
	160375	ArcGIS for Maritime for ArcGIS GIS Server Standard or Advanced (Windows) Additional Core 30 Day Term License	\$259.00
	160914	ArcGIS for Maritime for ArcGIS GIS Server Workgroup Standard or Advanced Maximum Four Cores 365 Day Term License	\$2,588.00
	160915	ArcGIS for Maritime for ArcGIS GIS Server Workgroup Standard or Advanced Maximum Four Cores 90 Day Term License	\$1,294.00
	160913	ArcGIS for Maritime for ArcGIS GIS Server Workgroup Standard or Advanced Maximum Four Cores 30 Day Term License	\$518.00
4.7		ArcGIS Defense Mapping for ArcGIS GIS Server - Perpetual License Prices	
	160495	ArcGIS Defense Mapping for ArcGIS GIS Server Advanced (Windows) Up to Four Cores License	\$8,628.00
	161108	ArcGIS Defense Mapping for ArcGIS GIS Server Advanced (Windows) Additional Core License	\$2,157.00
	160496	ArcGIS Defense Mapping for ArcGIS GIS Server Workgroup Advanced Maximum Four Cores License	\$4,314.00
4.7		ArcGIS Defense Mapping for ArcGIS GIS Server - Maintenance Prices	
	161354	ArcGIS Defense Mapping for ArcGIS GIS Server Advanced (Windows) Up to Four Cores Maintenance	\$2,538.00
	161402	ArcGIS Defense Mapping for ArcGIS GIS Server Advanced (Windows) Additional Core Maintenance	\$634.00
	161355	ArcGIS Defense Mapping for ArcGIS GIS Server Workgroup Advanced Up to Four Cores Maintenance	\$1,269.00
4.7		ArcGIS Defense Mapping for ArcGIS GIS Server - Term License Prices	
	160749	ArcGIS Defense Mapping for ArcGIS GIS Server Advanced (Windows) Up to Four Cores 365 Day Term License	\$5,177.00

	160750	ArcGIS Defense Mapping for ArcGIS GIS Server Advanced (Windows) Up to Four Cores 90 Day Term License	\$2,588.00
	160748	ArcGIS Defense Mapping for ArcGIS GIS Server Advanced (Windows) Up to Four Cores 30 Day Term License	\$1,035.00
	160645	ArcGIS Defense Mapping for ArcGIS GIS Server Advanced (Windows) Additional Core 365 Day Term License	\$1,294.00
	160380	ArcGIS Defense Mapping for ArcGIS GIS Server Advanced (Windows) Additional Core 90 Day Term License	\$648.00
	160379	ArcGIS Defense Mapping for ArcGIS GIS Server Advanced (Windows) Additional Core 30 Day Term License	\$259.00
	160920	ArcGIS Defense Mapping for ArcGIS GIS Server Workgroup Advanced Maximum Four Cores 365 Day Term License	\$2,588.00
	160921	ArcGIS Defense Mapping for ArcGIS GIS Server Workgroup Advanced Maximum Four Cores 90 Day Term License	\$1,294.00
	160919	ArcGIS Defense Mapping for ArcGIS GIS Server Workgroup Advanced Maximum Four Cores 30 Day Term License	\$518.00
4.8		ArcGIS Production Mapping for ArcGIS GIS Server - Perpetual License Prices	
	160497	ArcGIS Production Mapping for ArcGIS GIS Server Standard or Advanced (Windows) Up to Four Cores License	\$8,628.00
	161097	ArcGIS Production Mapping for ArcGIS GIS Server Standard or Advanced (Windows) Additional Core License	\$2,157.00
	160498	ArcGIS Production Mapping for ArcGIS GIS Server Workgroup Standard or Advanced Maximum Four Cores License	\$4,314.00
4.8		ArcGIS Production Mapping for ArcGIS GIS Server - Maintenance Prices	
	161356	ArcGIS Production Mapping for ArcGIS GIS Server Standard or Advanced (Windows) Up to Four Cores Maintenance	\$2,538.00
	161403	ArcGIS Production Mapping for ArcGIS GIS Server Standard or Advanced (Windows) Additional Core Maintenance	\$634.00
	161357	ArcGIS Production Mapping for ArcGIS GIS Server Workgroup Standard or Advanced Maximum Four Cores License	\$1,269.00
4.8		ArcGIS Production Mapping for ArcGIS GIS Server - Term License Prices	
	160785	ArcGIS Production Mapping for ArcGIS GIS Server Standard or Advanced (Windows) Up to Four Cores 365 Day Term License	\$5,177.00
	160786	ArcGIS Production Mapping for ArcGIS GIS Server Standard or Advanced (Windows) Up to Four Cores 90 Day Term License	\$2,588.00
	160784	ArcGIS Production Mapping for ArcGIS GIS Server Standard or Advanced (Windows) Up to Four Cores 30 Day Term License	\$1,035.00
	160648	ArcGIS Production Mapping for ArcGIS GIS Server Standard or Advanced (Windows) Additional Core 365 Day Term License	\$1,294.00
	160388	ArcGIS Production Mapping for ArcGIS GIS Server Standard or Advanced (Windows) Additional Core 90 Day Term License	\$648.00
	160387	ArcGIS Production Mapping for ArcGIS GIS Server Standard or Advanced (Windows) Additional Core 30 Day Term License	\$259.00
	160924	ArcGIS Production Mapping for ArcGIS GIS Server Workgroup Standard or Advanced Maximum Four Cores 365 Day Term License	\$2,588.00
	160925	ArcGIS Production Mapping for ArcGIS GIS Server Workgroup Standard or Advanced Maximum Four Cores 90 Day Term License	\$1,294.00

	160923	ArcGIS Production Mapping for ArcGIS GIS Server Workgroup Standard or Advanced Maximum Four Cores 30 Day Term License	\$518.00
4.9		ArcGIS Roads and Highways for ArcGIS GIS Server - Perpetual License Prices	
	172423	ArcGIS Roads and Highways for ArcGIS GIS Server Standard or Advanced (Windows) Up to Four Cores License	\$8,628.00
	161083	ArcGIS Roads and Highways for ArcGIS GIS Server Standard or Advanced (Windows) Additional Core License	\$2,157.00
	172426	ArcGIS Roads and Highways for ArcGIS GIS Server Workgroup Standard or Advanced Maximum Four Cores License	\$4,314.00
4.9		ArcGIS Roads and Highways for ArcGIS GIS Server - Maintenance Prices	
	161380	ArcGIS Roads and Highways for ArcGIS GIS Server Standard or Advanced (Windows) Up to Four Cores Maintenance	\$2,538.00
	161414	ArcGIS Roads and Highways for ArcGIS GIS Server Standard or Advanced (Windows) Additional Core Maintenance	\$634.00
	161360	ArcGIS Roads and Highways for ArcGIS GIS Server Workgroup Standard or Advanced Up to Four Cores Maintenance	\$1,269.00
4.9		ArcGIS Roads and Highways for ArcGIS GIS Server - Term License Prices	
	172451	ArcGIS Roads and Highways for ArcGIS GIS Server Standard or Advanced (Windows) Up to Four Cores 365 Day Term License	\$5,177.00
	172453	ArcGIS Roads and Highways for ArcGIS GIS Server Standard or Advanced (Windows) Up to Four Cores 90 Day Term License	\$2,588.00
	172452	ArcGIS Roads and Highways for ArcGIS GIS Server Standard or Advanced (Windows) Up to Four Cores 30 Day Term License	\$1,035.00
	160391	ArcGIS Roads and Highways for ArcGIS GIS Server Standard or Advanced (Windows) Additional Core 365 Day Term License	\$1,294.00
	160163	ArcGIS Roads and Highways for ArcGIS GIS Server Standard or Advanced (Windows) Additional Core 90 Day Term License	\$648.00
	160162	ArcGIS Roads and Highways for ArcGIS GIS Server Standard or Advanced (Windows) Additional Core 30 Day Term License	\$259.00
	172457	ArcGIS Roads and Highways for ArcGIS GIS Server Workgroup Standard or Advanced Maximum Four Cores 365 Day Term License	\$2,588.00
	172459	ArcGIS Roads and Highways for ArcGIS GIS Server Workgroup Standard or Advanced Maximum Four Cores 90 Day Term License	\$1,294.00
	172458	ArcGIS Roads and Highways for ArcGIS GIS Server Workgroup Standard or Advanced Maximum Four Cores 30 Day Term License	\$518.00
4.10		Esri Roads and Highways Roadway Reporter or ArcGIS GIS Server - Perpetual License Prices	
	160583	Esri Roads and Highways Roadway Reporter for ArcGIS GIS Server Up to 50 Users License	\$17,255.00
	160582	Esri Roads and Highways Roadway Reporter for ArcGIS GIS Server Up to 250 Users License	\$34,510.00
	160584	Esri Roads and Highways Roadway Reporter for ArcGIS GIS Server Up to 500 Users License	\$51,765.00
4.10		Esri Roads and Highways Roadway Reporter or ArcGIS GIS Server - Maintenance License Prices	
	161427	Esri Roads and Highways Roadway Reporter for ArcGIS GIS Server Up to 50 Users License Maintenance	\$5,075.00
	161426	Esri Roads and Highways Roadway Reporter for ArcGIS GIS Server Up to 250 Users License Maintenance	\$10,150.00
	161428	Esri Roads and Highways Roadway Reporter for ArcGIS GIS Server Up to 500 Users License Maintenance	\$15,225.00

4.10		Esri Roads and Highways Roadway Reporter or ArcGIS GIS Server - Term License Prices	
	160922	Esri Roads and Highways Roadway Reporter for ArcGIS GIS Server Up to 50 Users Term License	\$10,353.00
	160911	Esri Roads and Highways Roadway Reporter for ArcGIS GIS Server Up to 250 Users Term License	\$20,706.00
	160912	Esri Roads and Highways Roadway Reporter for ArcGIS GIS Server Up to 500 Users Term License	\$31,059.00
4.11		ArcGIS Utility Network Management - Perpetual License Prices	
	162293	ArcGIS Utility Network Management for ArcGIS GIS Server Standard or Advanced (Windows) Up to Four Cores License	\$8,628.00
	162296	ArcGIS Utility Network Management for ArcGIS GIS Server Standard or Advanced (Windows) Additional Core License	\$2,157.00
4.11		ArcGIS Utility Network Management - Maintenance Prices	
	162295	ArcGIS Utility Network Management for ArcGIS GIS Server Standard or Advanced Up to Four Cores Maintenance	\$2,538.00
	162298	ArcGIS Utility Network Management for ArcGIS GIS Server Standard or Advanced Additional Core Maintenance	\$634.00
4.11		ArcGIS Utility Network Management - Term License Prices	
	162359	ArcGIS Utility Network Management for ArcGIS GIS Server Standard or Advanced (Windows) Up to Four Cores 365 Day Term License	\$5,177.00
	162357	ArcGIS Utility Network Management for ArcGIS GIS Server Standard or Advanced (Windows) Up to Four Cores 90 Day Term License	\$2,588.00
	162355	ArcGIS Utility Network Management for ArcGIS GIS Server Standard or Advanced (Windows) Up to Four Cores 30 Day Term License	\$1,035.00
	162360	ArcGIS Utility Network Management for ArcGIS GIS Server Standard or Advanced (Windows) Additional Core 365 Day Term License	\$1,294.00
	162358	ArcGIS Utility Network Management for ArcGIS GIS Server Standard or Advanced (Windows) Additional Core 90 Day Term License	\$648.00
	162356	ArcGIS Utility Network Management for ArcGIS GIS Server Standard or Advanced (Windows) Additional Core 30 Day Term License	\$259.00
4.12		ArcGIS LocateXT - Perpetual License Prices	
	167335	ArcGIS LocateXT for ArcGIS GIS Server Standard or Advanced (Windows) Up to Four Cores License	\$8,628.00
	167337	ArcGIS LocateXT for ArcGIS GIS Server Standard or Advanced (Windows) Additional Core License	\$2,157.00
	167340	ArcGIS LocateXT for ArcGIS GIS Server Workgroup Standard or Advanced Maximum Four Cores License	\$4,314.00
4.12		ArcGIS LocateXT - Maintenance Prices	
	167400	ArcGIS LocateXT for ArcGIS GIS Server Standard or Advanced (Windows) Up to Four Cores Maintenance	\$2,538.00
	167444	ArcGIS LocateXT for ArcGIS GIS Server Standard or Advanced (Windows) Additional Core Maintenance	\$634.00
	167442	ArcGIS LocateXT for ArcGIS GIS Server Workgroup Standard or Advanced Maximum Four Cores Maintenance	\$1,269.00
4.12		ArcGIS LocateXT - Term License Prices	
	167412	ArcGIS LocateXT for ArcGIS GIS Server Standard or Advanced (Windows) Up to Four Cores 365 Day Term License	\$5,177.00
	167423	ArcGIS LocateXT for ArcGIS GIS Server Standard or Advanced (Windows) Up to Four Cores 90 Day Term License	\$2,588.00

	167422	ArcGIS LocateXT for ArcGIS GIS Server Standard or Advanced (Windows) Up to Four Cores 30 Day Term License	\$1,035.00
	167416	ArcGIS LocateXT for ArcGIS GIS Server Standard or Advanced (Windows) Additional Core 365 Day Term License	\$1,294.00
	167431	ArcGIS LocateXT for ArcGIS GIS Server Standard or Advanced (Windows) Additional Core 90 Day Term License	\$648.00
	167430	ArcGIS LocateXT for ArcGIS GIS Server Standard or Advanced (Windows) Additional Core 30 Day Term License	\$259.00
	167414	ArcGIS LocateXT for ArcGIS GIS Server Workgroup Standard or Advanced Maximum Four Cores 365 Day Term License	\$2,588.00
	167427	ArcGIS LocateXT for ArcGIS GIS Server Workgroup Standard or Advanced Maximum Four Cores 90 Day Term License	\$1,294.00
	167426	ArcGIS LocateXT for ArcGIS GIS Server Workgroup Standard or Advanced Maximum Four Cores 30 Day Term License	\$518.00
4.13		ArcGIS Enterprise Server Upgrades - Perpetual License Prices	
4.13		ArcGIS Enterprise from ArcGIS Enterprise	
	154623	ArcGIS Enterprise Advanced (Windows) Up to Four Cores Upgrade from ArcGIS Enterprise Workgroup Standard Up to Four Cores	\$25,883.00
	154625	ArcGIS Enterprise Advanced (Windows) Up to Four Cores Upgrade from ArcGIS Enterprise Workgroup Advanced Up to Four Cores	\$17,255.00
	154627	ArcGIS Enterprise Advanced (Windows) Up to Four Cores Upgrade from ArcGIS Enterprise Standard	\$17,255.00
	154637	ArcGIS Enterprise Advanced (Windows) Up to Four Cores Upgrade from ArcGIS Enterprise Workgroup Standard Up to Two Cores	\$30,196.00
	154639	ArcGIS Enterprise Advanced (Windows) Up to Four Cores Upgrade from ArcGIS Enterprise Workgroup Advanced Up to Two Cores	\$25,883.00
	154621	ArcGIS Enterprise Standard (Windows) Up to Four Cores Upgrade from ArcGIS Enterprise Workgroup Standard Up to Four Cores	\$8,628.00
	154633	ArcGIS Enterprise Standard (Windows) Up to Four Cores Upgrade from ArcGIS Enterprise Workgroup Standard Up to Two Cores	\$12,941.00
	154635	ArcGIS Enterprise Standard (Windows) Up to Four Cores Upgrade from ArcGIS Enterprise Workgroup Advanced Up to Two Cores	\$8,628.00
	154631	ArcGIS Enterprise Workgroup Advanced Up to Two Cores Upgrade from ArcGIS Enterprise Workgroup Standard Up to Two Cores	\$4,314.00
4.13		ArcGIS Enterprise from ArcGIS GIS Server - Perpetual License Prices	
	154783	ArcGIS Enterprise Advanced (Windows) Up to Four Cores Upgrade from ArcGIS GIS Server Basic	\$25,883.00
	154747	ArcGIS Enterprise Advanced (Windows) Up to Four Cores Upgrade from ArcGIS GIS Server Workgroup Basic Up to Four Cores	\$30,196.00
	154745	ArcGIS Enterprise Standard (Windows) Up to Four Cores Upgrade from ArcGIS GIS Server Workgroup Basic Up to Four Cores	\$12,941.00
	154781	ArcGIS Enterprise Standard (Windows) Up to Four Cores Upgrade from ArcGIS GIS Server Basic	\$8,628.00
	154750	ArcGIS Enterprise Workgroup Advanced Four Cores Upgrade from ArcGIS GIS Server Workgroup Basic Four Cores	\$12,941.00
	154749	ArcGIS Enterprise Workgroup Standard Four Cores Upgrade from ArcGIS GIS Server Workgroup Basic Four Cores	\$4,314.00
4.13		ArcGIS GIS Server from ArcGIS Server Upgrades - Perpetual License Prices	

	154825	ArcGIS GIS Server Advanced (Windows) Up to Four Cores Upgrade from ArcGIS GIS Server Standard	\$17,255.00
	154831	ArcGIS GIS Server Advanced (Windows) Additional Cores Upgrade from ArcGIS GIS Server Standard	\$4,314.00
	154823	ArcGIS GIS Server Advanced (Windows) Up to Four Cores Upgrade from ArcGIS GIS Server Basic	\$25,883.00
	154829	ArcGIS GIS Server Advanced (Windows) Additional Cores Upgrade from ArcGIS GIS Server Basic	\$6,471.00
	154821	ArcGIS GIS Server Standard (Windows) Up to Four Cores Upgrade from ArcGIS GIS Server Basic	\$8,628.00
	154827	ArcGIS GIS Server Standard (Windows) Additional Cores Upgrade from ArcGIS GIS Server Basic	\$2,157.00
	154861	ArcGIS GIS Server Standard (Windows) Up to Four Cores Upgrade from ArcGIS GIS Server Workgroup Advanced Up to Two Cores	\$8,628.00
	154865	ArcGIS GIS Server Advanced (Windows) Up to Four Cores Upgrade from ArcGIS GIS Server Workgroup Advanced Up to Two Cores	\$25,883.00
	154816	ArcGIS GIS Server Advanced (Windows) Up to Four Cores Upgrade from ArcGIS GIS Server Workgroup Advanced Up to Four Cores	\$17,255.00
	154820	ArcGIS GIS Server Workgroup Advanced Additional Cores Upgrade from ArcGIS GIS Server Workgroup Standard	\$2,157.00
	154857	ArcGIS GIS Server Workgroup Advanced Up to Two Cores Upgrade from ArcGIS GIS Server Workgroup Standard	\$4,314.00
	154859	ArcGIS GIS Server Standard (Windows) Up to Four Cores Upgrade from ArcGIS GIS Server Workgroup Standard Up to Two Cores	\$12,941.00
	154863	ArcGIS GIS Server Advanced (Windows) Up to Four Cores Upgrade from ArcGIS GIS Server Workgroup Standard Up to Two Cores	\$30,196.00
	154812	ArcGIS GIS Server Standard (Windows) Up to Four Cores Upgrade from ArcGIS GIS Server Workgroup Standard Up to Four Cores	\$8,628.00
	154814	ArcGIS GIS Server Advanced (Windows) Up to Four Cores Upgrade from ArcGIS GIS Server Workgroup Standard Up to Four Cores	\$25,883.00
	154806	ArcGIS GIS Server Basic (Windows) Up to Four Cores Upgrade from ArcGIS GIS Server Workgroup Basic Up to Four Cores	\$4,314.00
	154808	ArcGIS GIS Server Standard (Windows) Up to Four Cores Upgrade from ArcGIS GIS Server Workgroup Basic Up to Four Cores	\$12,941.00
	154810	ArcGIS GIS Server Advanced (Windows) Up to Four Cores Upgrade from ArcGIS GIS Server Workgroup Basic Up to Four Cores	\$30,196.00
	154818	ArcGIS GIS Server Workgroup Standard Four Cores Upgrade from ArcGIS GIS Server Workgroup Basic	\$4,314.00
	154819	ArcGIS GIS Server Workgroup Advanced Four Cores Upgrade from ArcGIS GIS Server Workgroup Basic	\$12,941.00
ArcGIS Enterprise Additional Capability Servers			
5		ArcGIS GeoAnalytics Server - Perpetual License Prices	
	160470	ArcGIS GeoAnalytics Server (Windows) Up to Four Cores License	\$17,255.00
	160031	ArcGIS GeoAnalytics Server (Windows) Additional Core (up to 32 per server) License	\$4,314.00
	160037	ArcGIS GeoAnalytics Server (Windows) Additional Core (more than 32 per Server) License	\$2,157.00
	160472	ArcGIS GeoAnalytics Server Workgroup Up to Four Cores License	\$8,628.00
5		ArcGIS GeoAnalytics Server - Maintenance Prices	
	161334	ArcGIS GeoAnalytics Server Up to Four Cores Maintenance	\$5,075.00
	161392	ArcGIS GeoAnalytics Server Additional Core (up to 32 per server) Maintenance	\$1,269.00
	161419	ArcGIS GeoAnalytics Server Additional Core (more than 32 per Server) Maintenance	\$634.00

	161336	ArcGIS GeoAnalytics Server Workgroup Up to Four Cores Maintenance	\$2,538.00
5		ArcGIS GeoAnalytics Server - Term License Prices	
	160669	ArcGIS GeoAnalytics Server (Windows) Up to Four Cores 365 Day Term License	\$10,353.00
	160670	ArcGIS GeoAnalytics Server (Windows) Up to Four Cores 90 Day Term License	\$5,177.00
	160668	ArcGIS GeoAnalytics Server (Windows) Up to Four Cores 30 Day Term License	\$1,984.00
	160539	ArcGIS GeoAnalytics Server (Windows) Additional Core (up to 32 per server) 365 Day Term License	\$2,588.00
	160169	ArcGIS GeoAnalytics Server (Windows) Additional Core (up to 32 per server) 90 Day Term License	\$1,294.00
	160168	ArcGIS GeoAnalytics Server (Windows) Additional Core (up to 32 per server) 30 Day Term License	\$496.00
	160653	ArcGIS GeoAnalytics Server (Windows) Additional Core (more than 32 per Server) 365 Day Term License	\$1,294.00
	160537	ArcGIS GeoAnalytics Server (Windows) Additional Core (more than 32 per Server) 90 Day Term License	\$648.00
	160536	ArcGIS GeoAnalytics Server (Windows) Additional Core (more than 32 per Server) 30 Day Term License	\$249.00
	160672	ArcGIS GeoAnalytics Server Workgroup Up to Four Cores 365 Day Term License	\$5,177.00
	160673	ArcGIS GeoAnalytics Server Workgroup Up to Four Cores 90 Day Term License	\$2,588.00
	160671	ArcGIS GeoAnalytics Server Workgroup Up to Four Cores 30 Day Term License	\$1,035.00
5.1		ArcGIS GeoEvent Server - Perpetual License Prices	
	160474	ArcGIS GeoEvent Server (Windows) Up to Four Cores License	\$17,255.00
	161089	ArcGIS GeoEvent Server (Windows) Additional Core (up to 32 per server) License	\$4,314.00
	160054	ArcGIS GeoEvent Server (Windows) Additional Core (more than 32 per Server) License	\$2,157.00
	160475	ArcGIS GeoEvent Server Workgroup Up to Four Cores License	\$8,628.00
5.1		ArcGIS GeoEvent Server - Maintenance Prices	
	161337	ArcGIS GeoEvent Server Up to Four Cores Maintenance	\$5,075.00
	161387	ArcGIS GeoEvent Server Additional Core (up to 32 per server) Maintenance	\$1,269.00
	161420	ArcGIS GeoEvent Server Additional Core (more than 32 per Server) Maintenance	\$634.00
	161338	ArcGIS GeoEvent Server Workgroup Up to Four Cores Maintenance	\$2,538.00
5.1		ArcGIS GeoEvent Server - Term Prices	
	160678	ArcGIS GeoEvent Server (Windows) Up to Four Cores 365 Day Term License	\$10,353.00
	160679	ArcGIS GeoEvent Server (Windows) Up to Four Cores 90 Day Term License	\$5,177.00
	160677	ArcGIS GeoEvent Server (Windows) Up to Four Cores 30 Day Term License	\$1,984.00
	160801	ArcGIS GeoEvent Server (Windows) Additional Core (up to 32 per server) 365 Day Term License	\$2,588.00
	160802	ArcGIS GeoEvent Server (Windows) Additional Core (up to 32 per server) 90 Day Term License	\$1,294.00
	160800	ArcGIS GeoEvent Server (Windows) Additional Core (up to 32 per server) 30 Day Term License	\$496.00
	160866	ArcGIS GeoEvent Server (Windows) Additional Core (more than 32 per Server) 365 Day Term License	\$1,294.00
	160867	ArcGIS GeoEvent Server (Windows) Additional Core (more than 32 per Server) 90 Day Term License	\$648.00
	160865	ArcGIS GeoEvent Server (Windows) Additional Core (more than 32 per Server) 30 Day Term License	\$249.00
	160906	ArcGIS GeoEvent Server Workgroup Up to Four Cores 365 Day Term License	\$5,177.00
	160907	ArcGIS GeoEvent Server Workgroup Up to Four Cores 90 Day Term License	\$2,588.00

	160905	ArcGIS GeoEvent Server Workgroup Up to Four Cores 30 Day Term License	\$1,035.00
5.2		ArcGIS Image Server - Perpetual License Prices	
	160478	ArcGIS Image Server (Windows) Up to Four Cores License	\$17,255.00
	161055	ArcGIS Image Server (Windows) Additional Core (up to 32 per server) License	\$4,314.00
	160033	ArcGIS Image Server (Windows) Additional Core (more than 32 per Server) License	\$2,157.00
	160480	ArcGIS Image Server Workgroup Up to Four Cores License	\$8,628.00
5.2		ArcGIS Image Server - Maintenance Prices	
	161339	ArcGIS Image Server Up to Four Cores Maintenance	\$5,075.00
	161393	ArcGIS Image Server Additional Core (up to 32 per server) Maintenance	\$1,269.00
	161421	ArcGIS Image Server Additional Core (more than 32 per Server) Maintenance	\$634.00
	161341	ArcGIS Image Server Workgroup Up to Four Cores Maintenance	\$2,538.00
5.2		ArcGIS Image Server - Term License Prices	
	160684	ArcGIS Image Server (Windows) Up to Four Cores 365 Day Term License	\$10,353.00
	160685	ArcGIS Image Server (Windows) Up to Four Cores 90 Day Term License	\$5,177.00
	160683	ArcGIS Image Server (Windows) Up to Four Cores 30 Day Term License	\$1,984.00
	160058	ArcGIS Image Server (Windows) Additional Core (up to 32 per server) 365 Day Term License	\$2,588.00
	160048	ArcGIS Image Server (Windows) Additional Core (up to 32 per server) 90 Day Term License	\$1,294.00
	160047	ArcGIS Image Server (Windows) Additional Core (up to 32 per server) 30 Day Term License	\$496.00
	160651	ArcGIS Image Server (Windows) Additional Core (more than 32 per Server) 365 Day Term License	\$1,294.00
	160533	ArcGIS Image Server (Windows) Additional Core (more than 32 per Server) 90 Day Term License	\$648.00
	160532	ArcGIS Image Server (Windows) Additional Core (more than 32 per Server) 30 Day Term License	\$249.00
	160687	ArcGIS Image Server Workgroup Up to Four Cores 365 Day Term License	\$5,177.00
	160688	ArcGIS Image Server Workgroup Up to Four Cores 90 Day Term License	\$2,588.00
	160686	ArcGIS Image Server Workgroup Up to Four Cores 30 Day Term License	\$1,035.00
5.3		ArcGIS Notebook Server - Perpetual License Prices	
	168103	ArcGIS Notebook Server (Windows) Up to Four Cores License	\$17,255.00
	168104	ArcGIS Notebook Server (Windows) Additional Core (up to 32 per server) License	\$4,314.00
	168105	ArcGIS Notebook Server (Windows) Additional Core (more than 32 per Server) License	\$2,157.00
	168118	ArcGIS Notebook Server Workgroup Up to Four Cores License	\$8,628.00
5.3		ArcGIS Notebook Server - Maintenance Prices	
	168115	ArcGIS Notebook Server Up to Four Cores Maintenance	\$5,075.00
	168116	ArcGIS Notebook Server Additional Core (up to 32 per server) Maintenance	\$1,269.00
	168117	ArcGIS Notebook Server Additional Core (more than 32 per Server) Maintenance	\$634.00
	168122	ArcGIS Notebook Server Workgroup Up to Four Cores Maintenance	\$2,538.00
5.3		ArcGIS Notebook Server - Term License Prices	
	168106	ArcGIS Notebook Server (Windows) Up to Four Cores 365 Day Term License	\$10,353.00
	168112	ArcGIS Notebook Server (Windows) Up to Four Cores 90 Day Term License	\$5,177.00
	168109	ArcGIS Notebook Server (Windows) Up to Four Cores 30 Day Term License	\$1,984.00
	168107	ArcGIS Notebook Server (Windows) Additional Core (up to 32 per server) 365 Day Term License	\$2,588.00
	168113	ArcGIS Notebook Server (Windows) Additional Core (up to 32 per server) 90 Day Term License	\$1,294.00
	168110	ArcGIS Notebook Server (Windows) Additional Core (up to 32 per server) 30 Day Term License	\$496.00

	168108	ArcGIS Notebook Server (Windows) Additional Core (more than 32 per Server) 365 Day Term License	\$1,294.00
	168114	ArcGIS Notebook Server (Windows) Additional Core (more than 32 per Server) 90 Day Term License	\$648.00
	168111	ArcGIS Notebook Server (Windows) Additional Core (more than 32 per Server) 30 Day Term License	\$249.00
	168119	ArcGIS Notebook Server Workgroup Up to Four Cores 365 Day Term License	\$5,177.00
	168121	ArcGIS Notebook Server Workgroup Up to Four Cores 90 Day Term License	\$2,588.00
	168120	ArcGIS Notebook Server Workgroup Up to Four Cores 30 Day Term License	\$1,035.00
5.4		ArcGIS Mission Server - Perpetual License Prices	
	172484	ArcGIS Mission Server (Windows) Up to Four Cores License	\$17,255.00
	172485	ArcGIS Mission Server (Windows) Additional Core (up to 32 per server) License	\$4,314.00
	172486	ArcGIS Mission Server (Windows) Additional Core (more than 32 per Server) License	\$2,157.00
	172541	ArcGIS Mission Server Workgroup Up to Four Cores License	\$8,628.00
5.4		ArcGIS Mission Server - Maintenance Prices	
	172538	ArcGIS Mission Server Up to Four Cores Maintenance	\$5,075.00
	172539	ArcGIS Mission Server Additional Core (up to 32 per server) Maintenance	\$1,269.00
	172540	ArcGIS Mission Server Additional Core (more than 32 per Server) Maintenance	\$634.00
	172545	ArcGIS Mission Server Workgroup Up to Four Cores Maintenance	\$2,538.00
5.4		ArcGIS Mission Server - Term License Prices	
	172487	ArcGIS Mission Server (Windows) Up to Four Cores 365 Day Term License	\$10,353.00
	172523	ArcGIS Mission Server (Windows) Up to Four Cores 90 Day Term License	\$5,177.00
	172490	ArcGIS Mission Server (Windows) Up to Four Cores 30 Day Term License	\$1,984.00
	172488	ArcGIS Mission Server (Windows) Additional Core (up to 32 per server) 365 Day Term License	\$2,588.00
	172524	ArcGIS Mission Server (Windows) Additional Core (up to 32 per server) 90 Day Term License	\$1,294.00
	172521	ArcGIS Mission Server (Windows) Additional Core (up to 32 per server) 30 Day Term License	\$496.00
	172489	ArcGIS Mission Server (Windows) Additional Core (more than 32 per Server) 365 Day Term License	\$1,294.00
	172525	ArcGIS Mission Server (Windows) Additional Core (more than 32 per Server) 90 Day Term License	\$648.00
	172522	ArcGIS Mission Server (Windows) Additional Core (more than 32 per Server) 30 Day Term License	\$249.00
	172542	ArcGIS Mission Server Workgroup Up to Four Cores 365 Day Term License	\$5,177.00
	172544	ArcGIS Mission Server Workgroup Up to Four Cores 90 Day Term License	\$2,588.00
	172543	ArcGIS Mission Server Workgroup Up to Four Cores 30 Day Term License	\$1,035.00
5.5		ArcGIS Workflow Manager Server - Perpetual License Prices	
	177524	ArcGIS Workflow Manager Server (Windows) Up to Four Cores License	\$17,255.00
	177527	ArcGIS Workflow Manager Server (Windows) Additional Core (up to 32 per server) License	\$4,314.00
	177526	ArcGIS Workflow Manager Server (Windows) Additional Core (more than 32 per Server) License	\$2,157.00
	177525	ArcGIS Workflow Manager Server Workgroup Up to Four Cores License	\$8,628.00
5.5		ArcGIS Workflow Manager Server - Maintenance Prices	
	177584	ArcGIS Workflow Manager Server Up to Four Cores Maintenance	\$5,075.00
	177587	ArcGIS Workflow Manager Server Additional Core (up to 32 per server) Maintenance	\$1,269.00
	177586	ArcGIS Workflow Manager Server Additional Core (more than 32 per Server) Maintenance	\$634.00

	177585	ArcGIS Workflow Manager Server Workgroup Up to Four Cores Maintenance	\$2,538.00
5.5		ArcGIS Workflow Manager Server - Term License Prices	
	177558	ArcGIS Workflow Manager Server (Windows) Up to Four Cores 365 Day Term License	\$10,353.00
	177560	ArcGIS Workflow Manager Server (Windows) Up to Four Cores 90 Day Term License	\$5,177.00
	177551	ArcGIS Workflow Manager Server (Windows) Up to Four Cores 30 Day Term License	\$1,984.00
	177563	ArcGIS Workflow Manager Server (Windows) Additional Core (up to 32 per server) 365 Day Term License	\$2,588.00
	177565	ArcGIS Workflow Manager Server (Windows) Additional Core (up to 32 per server) 90 Day Term License	\$1,294.00
	177554	ArcGIS Workflow Manager Server (Windows) Additional Core (up to 32 per server) 30 Day Term License	\$496.00
	177562	ArcGIS Workflow Manager Server (Windows) Additional Core (more than 32 per Server) 365 Day Term License	\$1,294.00
	177564	ArcGIS Workflow Manager Server (Windows) Additional Core (more than 32 per Server) 90 Day Term License	\$648.00
	177553	ArcGIS Workflow Manager Server (Windows) Additional Core (more than 32 per Server) 30 Day Term License	\$249.00
	177559	ArcGIS Workflow Manager Server Workgroup Up to Four Cores 365 Day Term License	\$5,177.00
	177561	ArcGIS Workflow Manager Server Workgroup Up to Four Cores 90 Day Term License	\$2,588.00
	177552	ArcGIS Workflow Manager Server Workgroup Up to Four Cores 30 Day Term License	\$1,035.00
ArcGIS Enterprise Staging Prices			
6		ArcGIS Enterprise - Staging Perpetual License Prices	
	160588	ArcGIS Enterprise Advanced (Windows) Up to Four Cores Staging Server License*	\$19,832.00
	160590	ArcGIS Enterprise Standard (Windows) Up to Four Cores Staging Server License*	\$9,917.00
6		ArcGIS Enterprise - Staging Maintenance Prices	
	161429	ArcGIS Enterprise Advanced Up to Four Cores Staging Server Maintenance	\$5,075.00
	161430	ArcGIS Enterprise Standard Up to Four Cores Staging Server Maintenance	\$2,538.00
6		ArcGIS Enterprise - Staging Term License Prices	
	160930	ArcGIS Enterprise Advanced (Windows) Up to Four Cores Staging Server 365 Day Term License*	\$11,900.00
	160932	ArcGIS Enterprise Standard (Windows) Up to Four Cores Staging Server 365 Day Term License*	\$5,950.00
6.1		ArcGIS Monitor - Staging Perpetual License Prices	
	162072	ArcGIS Monitor - for unlimited monitoring of ArcGIS Desktop, Web Services, Databases, Infrastructure and to 4 cores of ArcGIS GIS Staging Server	\$4,958.00
	162074	ArcGIS Monitor – per additional ArcGIS GIS Staging Server core being monitored	\$249.00
6.1		ArcGIS Monitor - Staging Maintenance Prices	
	162073	ArcGIS Monitor - for unlimited monitoring of ArcGIS Desktop, Web Services, Databases, Infrastructure and to 4 cores of ArcGIS GIS Staging Server Maintenance	\$1,269.00
	162075	ArcGIS Monitor – per additional ArcGIS GIS Staging Server core being monitored Maintenance	\$64.00
6.1		ArcGIS Monitor - Staging Term License Prices	
	162076	ArcGIS Monitor - for unlimited monitoring of ArcGIS Desktop, Web Services, Databases, Infrastructure and to 4 cores of ArcGIS GIS Staging Server Term License*	\$1,983.00
	162077	ArcGIS Monitor – per additional ArcGIS GIS Staging Server core being monitored Term License*	\$249.00
ArcGIS Server Staging Server Prices			
7		ArcGIS GIS Server - Staging Perpetual License Prices	

	160600	ArcGIS GIS Server Advanced (Windows) Up to Four Cores Staging Server License*	\$19,832.00
	160904	ArcGIS GIS Server Advanced (Windows) Additional Core Staging Server License*	\$4,958.00
	160615	ArcGIS GIS Server Standard (Windows) Up to Four Cores Staging Server License*	\$9,917.00
	161014	ArcGIS GIS Server Standard (Windows) Additional Core Staging Server License*	\$2,480.00
	160604	ArcGIS GIS Server Basic (Windows) Up to Four Cores Staging Server License*	\$4,958.00
	161032	ArcGIS GIS Server Basic (Windows) Additional Core Staging Server License*	\$1,240.00
7		ArcGIS Enterprise - Staging Maintenance Prices	
	161436	ArcGIS GIS Server Advanced Up to Four Cores Staging Server Maintenance	\$5,075.00
	161455	ArcGIS GIS Server Advanced Additional Cores Staging Server Maintenance	\$1,269.00
	161448	ArcGIS GIS Server Standard Up to Four Cores Staging Server Maintenance	\$2,538.00
	161456	ArcGIS GIS Server Standard Additional Cores Staging Server Maintenance	\$634.00
	161439	ArcGIS GIS Server Basic Up to Four Cores Staging Server Maintenance	\$1,523.00
	161461	ArcGIS GIS Server Basic Additional Cores Staging Server Maintenance	\$381.00
7		ArcGIS GIS Server - Staging Term License Prices	
	160943	ArcGIS GIS Server Advanced (Windows) Up to Four Cores Staging Server 365 Day Term License*	\$11,900.00
	160944	ArcGIS GIS Server Advanced (Windows) Up to Four Cores Staging Server 90 Day Term License*	\$5,950.00
	160942	ArcGIS GIS Server Advanced (Windows) Up to Four Cores Staging Server 30 Day Term License*	\$2,330.00
	160955	ArcGIS GIS Server Standard (Windows) Up to Four Cores Staging Server 365 Day Term License*	\$5,950.00
	160956	ArcGIS GIS Server Standard (Windows) Up to Four Cores Staging Server 90 Day Term License*	\$2,975.00
	160954	ArcGIS GIS Server Standard (Windows) Up to Four Cores Staging Server 30 Day Term License*	\$1,141.00
	160948	ArcGIS GIS Server Basic (Windows) Up to Four Cores Staging Server 365 Day Term License*	\$2,975.00
	160950	ArcGIS GIS Server Basic (Windows) Up to Four Cores Staging Server 90 Day Term License*	\$1,488.00
	160946	ArcGIS GIS Server Basic (Windows) Up to Four Cores Staging Server 30 Day Term License*	\$596.00
	160816	ArcGIS GIS Server Advanced (Windows) Additional Core Staging Server 365 Day Term License*	\$2,975.00
	160556	ArcGIS GIS Server Advanced (Windows) Additional Core Staging Server 90 Day Term License*	\$1,488.00
	160555	ArcGIS GIS Server Advanced (Windows) Additional Core Staging Server 30 Day Term License*	\$583.00
	160820	ArcGIS GIS Server Standard (Windows) Additional Core Staging Server 365 Day Term License*	\$1,488.00
	160564	ArcGIS GIS Server Standard (Windows) Additional Core Staging Server 90 Day Term License*	\$744.00
	160563	ArcGIS GIS Server Standard (Windows) Additional Core Staging Server 30 Day Term License*	\$285.00
	160818	ArcGIS GIS Server Basic (Windows) Additional Core Staging Server 365 Day Term License*	\$744.00
	160560	ArcGIS GIS Server Basic (Windows) Additional Core Staging Server 90 Day Term License*	\$373.00
	160558	ArcGIS GIS Server Basic (Windows) Additional Core Staging Server 30 Day Term License*	\$149.00
ArcGIS Server Staging Server Extensions			
7.1		ArcGIS Data Interoperability for ArcGIS GIS Server - Staging Perpetual License Prices	
	160608	ArcGIS Data Interoperability for ArcGIS GIS Server Standard or Advanced (Windows) Up to Four Cores Staging Server License*	\$4,958.00
	161023	ArcGIS Data Interoperability for ArcGIS GIS Server Standard and Advanced (Windows) Additional Core Staging Server License*	\$1,240.00
7.1		ArcGIS Data Interoperability for ArcGIS GIS Server - Staging Maintenance Prices	
	161443	ArcGIS Data Interoperability for ArcGIS GIS Server Standard and Advanced (Windows) Up to Four Cores Staging Server Maintenance	\$1,269.00
	161473	ArcGIS Data Interoperability for ArcGIS GIS Server Standard and Advanced Additional Core Staging Server Maintenance	\$318.00

7.1		ArcGIS Data Interoperability for ArcGIS GIS Server - Staging Term License Prices	
	161120	ArcGIS Data Interoperability for ArcGIS GIS Server Standard and Advanced (Windows) Up to Four Cores Staging Server 365 Day Term License*	\$2,975.00
	161121	ArcGIS Data Interoperability for ArcGIS GIS Server Standard and Advanced (Windows) Up to Four Cores Staging Server 90 Day Term License*	\$1,488.00
	161119	ArcGIS Data Interoperability for ArcGIS GIS Server Standard and Advanced (Windows) Up to Four Cores Staging Server 30 Day Term License*	\$596.00
	160827	ArcGIS Data Interoperability for ArcGIS GIS Server Standard and Advanced (Windows) Additional Core Staging Server 365 Day Term License*	\$744.00
	160570	ArcGIS Data Interoperability for ArcGIS GIS Server Standard and Advanced (Windows) Additional Core Staging Server 90 Day Term License*	\$373.00
	160569	ArcGIS Data Interoperability for ArcGIS GIS Server Standard and Advanced (Windows) Additional Core Staging Server 30 Day Term License*	\$149.00
7.2		ArcGIS Data Reviewer for ArcGIS GIS Server - Staging Perpetual License Prices	
	160606	ArcGIS Data Reviewer for ArcGIS GIS Server Standard or Advanced (Windows) Up to Four Cores Staging Server License*	\$4,958.00
	161080	ArcGIS Data Reviewer for ArcGIS GIS Server Standard or Advanced (Windows) Additional Core Staging Server License*	\$1,240.00
7.2		ArcGIS Data Reviewer for ArcGIS GIS Server - Staging Maintenance Prices	
	161441	ArcGIS Data Reviewer for ArcGIS GIS Server Standard or Advanced (Windows) Up to Four Cores Staging Server Maintenance	\$1,240.00
	161463	ArcGIS Data Reviewer for ArcGIS GIS Server Standard or Advanced (Windows) Additional Core Staging Server Maintenance	\$311.00
7.2		ArcGIS Data Reviewer for ArcGIS GIS Server - Staging Term License Prices	
	160985	ArcGIS Data Reviewer for ArcGIS GIS Server Standard or Advanced (Windows) Up to Four Cores Staging Server 365 Day Term License*	\$2,975.00
	160986	ArcGIS Data Reviewer for ArcGIS GIS Server Standard or Advanced (Windows) Up to Four Cores Staging Server 90 Day Term License*	\$1,488.00
	160984	ArcGIS Data Reviewer for ArcGIS GIS Server Standard or Advanced (Windows) Up to Four Cores Staging Server 30 Day Term License*	\$596.00
	160882	ArcGIS Data Reviewer for ArcGIS GIS Server Standard or Advanced (Windows) Additional Core Staging Server 365 Day Term License*	\$744.00
	160824	ArcGIS Data Reviewer for ArcGIS GIS Server Standard or Advanced (Windows) Additional Core Staging Server 90 Day Term License*	\$373.00
	160823	ArcGIS Data Reviewer for ArcGIS GIS Server Standard or Advanced (Windows) Additional Core Staging Server 30 Day Term License*	\$149.00
7.3		ArcGIS Network Analyst for ArcGIS GIS Server - Staging Perpetual License Prices	
	160611	ArcGIS Network Analyst for ArcGIS GIS Server Standard (Windows) Up to Four Cores Staging Server License*	\$4,958.00
	161026	ArcGIS Network Analyst for ArcGIS GIS Server Standard (Windows) Additional Core Staging Server License*	\$1,240.00
7.3		ArcGIS Network Analyst for ArcGIS GIS Server - Staging Maintenance Prices	
	161445	ArcGIS Network Analyst for ArcGIS GIS Server Standard Up to Four Cores Staging Server Maintenance	\$1,269.00
	161465	ArcGIS Network Analyst for ArcGIS GIS Server Standard Additional Core Staging Server Maintenance	\$318.00
7.3		ArcGIS Network Analyst for ArcGIS GIS Server - Staging Term License Prices	

	161000	ArcGIS Network Analyst for ArcGIS GIS Server Standard (Windows) Up to Four Cores Staging Server 365 Day Term License*	\$2,975.00
	161001	ArcGIS Network Analyst for ArcGIS GIS Server Standard (Windows) Up to Four Cores Staging Server 90 Day Term License*	\$1,488.00
	160999	ArcGIS Network Analyst for ArcGIS GIS Server Standard (Windows) Up to Four Cores Staging Server 30 Day Term License*	\$596.00
	160885	ArcGIS Network Analyst for ArcGIS GIS Server Standard (Windows) Additional Core Staging Server 365 Day Term License*	\$744.00
	160832	ArcGIS Network Analyst for ArcGIS GIS Server Standard (Windows) Additional Core Staging Server 90 Day Term License*	\$373.00
	160831	ArcGIS Network Analyst for ArcGIS GIS Server Standard (Windows) Additional Core Staging Server 30 Day Term License*	\$149.00
7.4		ArcGIS Pipeline Referencing for ArcGIS GIS Server - Staging Perpetual License Prices	
	153560	ArcGIS Pipeline Referencing for ArcGIS GIS Server Standard or Advanced (Windows) Up to Four Cores Staging Server License*	\$4,958.00
	153562	ArcGIS Pipeline Referencing for ArcGIS GIS Server Standard or Advanced (Windows) Additional Core Staging Server License*	\$1,240.00
7.4		ArcGIS Pipeline Referencing for ArcGIS GIS Server - Staging Maintenance Prices	
	153550	ArcGIS Pipeline Referencing for ArcGIS GIS Server Standard or Advanced (Windows) Up to Four Cores Staging Server Maintenance	\$1,269.00
	153592	ArcGIS Pipeline Referencing for ArcGIS GIS Server Standard or Advanced (Windows) Additional Core Staging Server Maintenance	\$318.00
7.4		ArcGIS Pipeline Referencing for ArcGIS GIS Server - Staging Term License Prices	
	153571	ArcGIS Pipeline Referencing for ArcGIS GIS Server Standard or Advanced (Windows) Up to Four Cores Staging Server 365 Day Term License*	\$2,975.00
	153570	ArcGIS Pipeline Referencing for ArcGIS GIS Server Standard or Advanced (Windows) Up to Four Cores Staging Server 90 Day Term License*	\$1,488.00
	153569	ArcGIS Pipeline Referencing for ArcGIS GIS Server Standard or Advanced (Windows) Up to Four Cores Staging Server 30 Day Term License*	\$596.00
	153574	ArcGIS Pipeline Referencing for ArcGIS GIS Server Standard or Advanced (Windows) Additional Core Staging Server 365 Day Term License*	\$744.00
	153573	ArcGIS Pipeline Referencing for ArcGIS GIS Server Standard or Advanced (Windows) Additional Core Staging Server 90 Day Term License*	\$373.00
	153572	ArcGIS Pipeline Referencing for ArcGIS GIS Server Standard or Advanced (Windows) Additional Core Staging Server 30 Day Term License*	\$149.00
7.5		ArcGIS Workflow Manager for ArcGIS GIS Server - Staging Perpetual License Prices	
	160616	ArcGIS Workflow Manager (Classic) for ArcGIS GIS Server Standard or Advanced (Windows) Up to Four Cores Staging Server License*	\$4,958.00
	161049	ArcGIS Workflow Manager (Classic) for ArcGIS GIS Server Standard or Advanced (Windows) Additional Core Staging License*	\$1,240.00
7.5		ArcGIS Workflow Manager for ArcGIS GIS Server - Staging Maintenance Prices	
	161449	ArcGIS Workflow Manager (Classic) for ArcGIS GIS Server Standard or Advanced Up to Four Cores Staging Server Maintenance	\$1,269.00
	161466	ArcGIS Workflow Manager (Classic) for ArcGIS GIS Server Standard or Advanced Additional Core Staging Maintenance	\$318.00
7.5		ArcGIS Workflow Manager for ArcGIS GIS Server - Staging Term License Prices	

	161009	ArcGIS Workflow Manager (Classic) for ArcGIS GIS Server Standard or Advanced (Windows) Up to Four Cores Staging Server 365 Day Term License*	\$2,975.00
	161010	ArcGIS Workflow Manager (Classic) for ArcGIS GIS Server Standard or Advanced (Windows) Up to Four Cores Staging Server 90 Day Term License*	\$1,488.00
	161008	ArcGIS Workflow Manager (Classic) for ArcGIS GIS Server Standard or Advanced (Windows) Up to Four Cores Staging Server 30 Day Term License*	\$596.00
	160807	ArcGIS Workflow Manager (Classic) for ArcGIS GIS Server Standard or Advanced (Windows) Additional Core Staging Server 365 Day Term License*	\$744.00
	160546	ArcGIS Workflow Manager (Classic) for ArcGIS GIS Server Standard or Advanced (Windows) Additional Core Staging Server 90 Day Term License*	\$373.00
	160545	ArcGIS Workflow Manager (Classic) for ArcGIS GIS Server Standard or Advanced (Windows) Additional Core Staging Server 30 Day Term License*	\$149.00
7.6		ArcGIS for Maritime for ArcGIS GIS Server - Staging Perpetual License Prices	
	160601	ArcGIS for Maritime for ArcGIS GIS Server Advanced (Windows) Up to Four Cores Staging Server License*	\$4,958.00
	161114	ArcGIS for Maritime for ArcGIS GIS Server Advanced (Windows) Additional Core Staging Server License*	\$1,240.00
7.6		ArcGIS for Maritime for ArcGIS GIS Server - Staging Maintenance Prices	
	161437	ArcGIS for Maritime for ArcGIS GIS Server Standard or Advanced (Windows) Up to Four Cores Staging Server Maintenance	\$1,269.00
	161469	ArcGIS for Maritime for ArcGIS GIS Server Standard or Advanced (Windows) Additional Core Staging Server Maintenance	\$318.00
7.6		ArcGIS for Maritime for ArcGIS GIS Server - Staging Term License Prices	
	160991	ArcGIS for Maritime for ArcGIS GIS Server Standard or Advanced (Windows) Up to Four Cores Staging Server 365 Day Term License*	\$2,975.00
	160992	ArcGIS for Maritime for ArcGIS GIS Server Standard or Advanced (Windows) Up to Four Cores Staging Server 90 Day Term License*	\$1,488.00
	160990	ArcGIS for Maritime for ArcGIS GIS Server Standard or Advanced (Windows) Up to Four Cores Staging Server 30 Day Term License*	\$596.00
	160066	ArcGIS for Maritime for ArcGIS GIS Server Standard or Advanced (Windows) Additional Core Staging Server 365 Day Term License*	\$744.00
	160067	ArcGIS for Maritime for ArcGIS GIS Server Standard or Advanced (Windows) Additional Core Staging Server 90 Day Term License*	\$373.00
	160065	ArcGIS for Maritime for ArcGIS GIS Server Standard or Advanced (Windows) Additional Core Staging Server 30 Day Term License*	\$149.00
7.7		ArcGIS Defense Mapping for ArcGIS GIS Server - Staging Perpetual License Prices	
	160605	ArcGIS Defense Mapping for ArcGIS GIS Server Advanced (Windows) Up to Four Cores Staging Server License*	\$4,958.00
	161109	ArcGIS Defense Mapping for ArcGIS GIS Server Advanced (Windows) Additional Core Staging Server License*	\$1,240.00
7.7		ArcGIS Defense Mapping for ArcGIS GIS Server - Staging Maintenance Prices	
	161440	ArcGIS Defense Mapping for ArcGIS GIS Server Advanced (Windows) Up to Four Cores Staging Server Maintenance	\$1,269.00
	161462	ArcGIS Defense Mapping for ArcGIS GIS Server Advanced (Windows) Additional Core Staging Server Maintenance	\$318.00
7.7		ArcGIS Defense Mapping for ArcGIS GIS Server - Staging Term License Prices	

	160958	ArcGIS Defense Mapping for ArcGIS GIS Server Advanced (Windows) Up to Four Cores Staging Server 365 Day Term License*	\$2,975.00
	160959	ArcGIS Defense Mapping for ArcGIS GIS Server Advanced (Windows) Up to Four Cores Staging Server 90 Day Term License*	\$1,488.00
	160957	ArcGIS Defense Mapping for ArcGIS GIS Server Advanced (Windows) Up to Four Cores Staging Server 30 Day Term License*	\$596.00
	160540	ArcGIS Defense Mapping for ArcGIS GIS Server Advanced (Windows) Additional Core Staging Server 365 Day Term License*	\$744.00
	160171	ArcGIS Defense Mapping for ArcGIS GIS Server Advanced (Windows) Additional Core Staging Server 90 Day Term License*	\$373.00
	160170	ArcGIS Defense Mapping for ArcGIS GIS Server Advanced (Windows) Additional Core Staging Server 30 Day Term License*	\$149.00
7.8		ArcGIS Production Mapping for ArcGIS GIS Server - Staging Perpetual License Prices	
	160612	ArcGIS Production Mapping for ArcGIS GIS Server Standard or Advanced (Windows) Up to Four Cores Staging Server License*	\$4,958.00
	161099	ArcGIS Production Mapping for ArcGIS GIS Server Standard or Advanced (Windows) Additional Core Staging Server License*	\$1,240.00
7.8		ArcGIS Production Mapping for ArcGIS GIS Server - Staging Maintenance Prices	
	161446	ArcGIS Production Mapping for ArcGIS GIS Server Standard or Advanced (Windows) Up to Four Cores Staging Server Maintenance	\$1,269.00
	161475	ArcGIS Production Mapping for ArcGIS GIS Server Standard or Advanced (Windows) Additional Core Staging Server Maintenance	\$318.00
7.8		ArcGIS Production Mapping for ArcGIS GIS Server - Staging Term License Prices	
	160979	ArcGIS Production Mapping for ArcGIS GIS Server Standard or Advanced (Windows) Up to Four Cores Staging Server 365 Day Term License*	\$2,975.00
	160980	ArcGIS Production Mapping for ArcGIS GIS Server Standard or Advanced (Windows) Up to Four Cores Staging Server 90 Day Term License*	\$1,488.00
	160978	ArcGIS Production Mapping for ArcGIS GIS Server Standard or Advanced (Windows) Up to Four Cores Staging Server 30 Day Term License*	\$596.00
	160543	ArcGIS Production Mapping for ArcGIS GIS Server Standard or Advanced (Windows) Additional Core Staging Server 365 Day Term License*	\$744.00
	160177	ArcGIS Production Mapping for ArcGIS GIS Server Standard or Advanced (Windows) Additional Core Staging Server 90 Day Term License*	\$373.00
	160176	ArcGIS Production Mapping for ArcGIS GIS Server Standard or Advanced (Windows) Additional Core Staging Server 30 Day Term License*	\$149.00
7.9		ArcGIS Roads and Highways for ArcGIS GIS Server - Staging Perpetual License Prices	
	172461	ArcGIS Roads and Highways for ArcGIS GIS Server Standard or Advanced (Windows) Up to Four Cores Staging Server License*	\$4,958.00
	161085	ArcGIS Roads and Highways for ArcGIS GIS Server Standard or Advanced (Windows) Additional Core Staging Server License*	\$1,240.00
7.9		ArcGIS Roads and Highways for ArcGIS GIS Server - Staging Maintenance Prices	
	161452	ArcGIS Roads and Highways for ArcGIS GIS Server Standard or Advanced (Windows) Up to Four Cores Staging Server Maintenance	\$1,269.00
	161471	ArcGIS Roads and Highways for ArcGIS GIS Server Standard or Advanced (Windows) Additional Core Staging Server Maintenance	\$318.00
7.9		ArcGIS Roads and Highways for ArcGIS GIS Server - Staging Term License Prices	

	172465	ArcGIS Roads and Highways for ArcGIS GIS Server Standard or Advanced (Windows) Up to Four Cores Staging Server 365 Day Term License*	\$2,975.00
	172467	ArcGIS Roads and Highways for ArcGIS GIS Server Standard or Advanced (Windows) Up to Four Cores Staging Server 90 Day Term License*	\$1,488.00
	172466	ArcGIS Roads and Highways for ArcGIS GIS Server Standard or Advanced (Windows) Up to Four Cores Staging Server 30 Day Term License*	\$596.00
	160833	ArcGIS Roads and Highways for ArcGIS GIS Server Standard or Advanced (Windows) Additional Core Staging Server 365 Day Term License*	\$744.00
	160574	ArcGIS Roads and Highways for ArcGIS GIS Server Standard or Advanced (Windows) Additional Core Staging Server 90 Day Term License*	\$373.00
	160573	ArcGIS Roads and Highways for ArcGIS GIS Server Standard or Advanced (Windows) Additional Core Staging Server 30 Day Term License*	\$149.00
7.10		ArcGIS Utility Network Management - Staging Perpetual License Prices	
	162557	ArcGIS Utility Network Management for ArcGIS GIS Staging Server Standard or Advanced (Windows) Up to Four Cores License*	\$4,958.00
	162520	ArcGIS Utility Network Management for ArcGIS GIS Staging Server Standard or Advanced (Windows) Additional Core License*	\$1,240.00
7.10		ArcGIS Utility Network Management - Staging Maintenance Prices	
	162602	ArcGIS Utility Network Management for ArcGIS GIS Staging Server Standard or Advanced Up to Four Cores Maintenance	\$1,269.00
	162632	ArcGIS Utility Network Management for ArcGIS GIS Staging Server Standard or Advanced Additional Core Maintenance	\$318.00
7.10		ArcGIS Utility Network Management - Staging Term License Prices	
	162644	ArcGIS Utility Network Management for ArcGIS GIS Staging Server Standard or Advanced (Windows) Up to Four Cores 365 Day Term License*	\$2,975.00
	162642	ArcGIS Utility Network Management for ArcGIS GIS Staging Server Standard or Advanced (Windows) Up to Four Cores 90 Day Term License*	\$1,488.00
	162640	ArcGIS Utility Network Management for ArcGIS GIS Staging Server Standard or Advanced (Windows) Up to Four Cores 30 Day Term License*	\$596.00
	162645	ArcGIS Utility Network Management for ArcGIS GIS Staging Server Standard or Advanced (Windows) Additional Core 365 Day Term License*	\$744.00
	162643	ArcGIS Utility Network Management for ArcGIS GIS Staging Server Standard or Advanced (Windows) Additional Core 90 Day Term License*	\$373.00
	162641	ArcGIS Utility Network Management for ArcGIS GIS Staging Server Standard or Advanced (Windows) Additional Core 30 Day Term License*	\$149.00
7.11		ArcGIS LocateXT - Staging Perpetual License Prices	
	167434	ArcGIS LocateXT for ArcGIS GIS Staging Server Standard or Advanced (Windows) Up to Four Cores License*	\$4,958.00
	167436	ArcGIS LocateXT for ArcGIS GIS Staging Server Standard or Advanced (Windows) Additional Core License*	\$1,240.00
7.11		ArcGIS LocateXT - Staging Maintenance Prices	
	167460	ArcGIS LocateXT for ArcGIS GIS Staging Server Standard or Advanced (Windows) Up to Four Cores Maintenance	\$1,269.00
	167462	ArcGIS LocateXT for ArcGIS GIS Staging Server Standard or Advanced (Windows) Additional Core Maintenance	\$318.00
7.11		ArcGIS LocateXT - Staging Term License Prices	

	167438	ArcGIS LocateXT for ArcGIS GIS Staging Server Standard or Advanced (Windows) Up to Four Cores 365 Day Term License*	\$2,975.00
	167453	ArcGIS LocateXT for ArcGIS GIS Staging Server Standard or Advanced (Windows) Up to Four Cores 90 Day Term License*	\$1,488.00
	167452	ArcGIS LocateXT for ArcGIS GIS Staging Server Standard or Advanced (Windows) Up to Four Cores 30 Day Term License*	\$596.00
	167440	ArcGIS LocateXT for ArcGIS GIS Staging Server Standard or Advanced (Windows) Additional Core 365 Day Term License*	\$744.00
	167457	ArcGIS LocateXT for ArcGIS GIS Staging Server Standard or Advanced (Windows) Additional Core 90 Day Term License*	\$373.00
	167456	ArcGIS LocateXT for ArcGIS GIS Staging Server Standard or Advanced (Windows) Additional Core 30 Day Term License*	\$149.00
7.12		ArcGIS Enterprise Server from ArcGIS Enterprise Server Upgrades - Staging Server - Perpetual License Prices	
	154629	ArcGIS Enterprise Advanced Staging Server (Windows) Up to Four Cores upgrade from ArcGIS Enterprise Standard Staging Server*	\$9,917.00
7.12		ArcGIS Enterprise from ArcGIS GIS Server Upgrades - Staging Server - Perpetual License Prices	
	154787	ArcGIS Enterprise Advanced Staging Server (Windows) Up to Four Cores Upgrade from ArcGIS GIS Server Basic Staging Server*	\$14,874.00
	154785	ArcGIS Enterprise Standard Staging Server (Windows) Up to Four Cores Upgrade from ArcGIS GIS Server Basic Staging Server*	\$4,958.00
7.12		ArcGIS GIS Server from ArcGIS GIS Server - Staging Server Upgrades - Perpetual License Prices	
	154849	ArcGIS GIS Server Advanced Staging Server (Windows) Up to Four Cores Upgrade from ArcGIS GIS Server Standard Staging Server*	\$9,917.00
	154855	ArcGIS GIS Server Advanced Staging Server (Windows) Additional Cores Upgrade from ArcGIS GIS Server Standard Staging Server*	\$2,480.00
	154847	ArcGIS GIS Server Advanced Staging Server (Windows) Up to Four Cores Upgrade from ArcGIS GIS Server Basic Staging Server*	\$14,875.00
	154853	ArcGIS GIS Server Advanced Staging Server (Windows) Additional Cores Upgrade from ArcGIS GIS Server Basic Staging Server*	\$3,719.00
	154845	ArcGIS GIS Server Standard Staging Server (Windows) Up to Four Cores Upgrade from ArcGIS GIS Server Basic Staging Server*	\$4,958.00
	154851	ArcGIS GIS Server Standard Staging Server (Windows) Additional Cores Upgrade from ArcGIS GIS Server Basic Staging Server*	\$1,240.00
ArcGIS Enterprise Additional Capability Servers - Staging Servers			
8		ArcGIS GeoAnalytics Server - Staging Perpetual License Prices	
	160594	ArcGIS GeoAnalytics Server (Windows) Up to Four Cores Staging Server License*	\$9,917.00
	160039	ArcGIS GeoAnalytics Server (Windows) Additional Core (up to 32 per server) Staging Server License*	\$2,480.00
	160143	ArcGIS GeoAnalytics Server (Windows) Additional Core (more than 32 per Server) Staging Server License*	\$1,240.00
8		ArcGIS GeoAnalytics Server - Staging Maintenance Prices	
	161433	ArcGIS GeoAnalytics Server Up to Four Cores Staging Server Maintenance	\$2,538.00
	161459	ArcGIS GeoAnalytics Server Additional Core (up to 32 per server) Staging Server Maintenance	\$634.00
	161477	ArcGIS GeoAnalytics Server Additional Core (more than 32 per Server) Staging Server Maintenance	\$318.00
8		ArcGIS GeoAnalytics Server - Staging Term License Prices	

	160964	ArcGIS GeoAnalytics Server (Windows) Up to Four Cores Staging Server 365 Day Term License*	\$5,950.00
	160965	ArcGIS GeoAnalytics Server (Windows) Up to Four Cores Staging Server 90 Day Term License*	\$2,975.00
	160963	ArcGIS GeoAnalytics Server (Windows) Up to Four Cores Staging Server 30 Day Term License*	\$1,141.00
	160822	ArcGIS GeoAnalytics Server (Windows) Additional Core (up to 32 per server) Staging Server 365 Day Term License*	\$1,488.00
	160568	ArcGIS GeoAnalytics Server (Windows) Additional Core (up to 32 per server) Staging Server 90 Day Term License*	\$744.00
	160567	ArcGIS GeoAnalytics Server (Windows) Additional Core (up to 32 per server) Staging Server 30 Day Term License*	\$285.00
	160887	ArcGIS GeoAnalytics Server (Windows) Additional Core (more than 32 per Server) Staging Server 365 Day Term License*	\$744.00
	160873	ArcGIS GeoAnalytics Server (Windows) Additional Core (more than 32 per Server) Staging Server 90 Day Term License*	\$373.00
	160872	ArcGIS GeoAnalytics Server (Windows) Additional Core (more than 32 per Server) Staging Server 30 Day Term License*	\$142.00
8.1		ArcGIS GeoEvent Server - Staging Perpetual License Prices	
	160596	ArcGIS GeoEvent Server (Windows) Up to Four Cores Staging Server License*	\$9,917.00
	161091	ArcGIS GeoEvent Server (Windows) Additional Core (up to 32 per server) Staging Server License*	\$2,480.00
	160642	ArcGIS GeoEvent Server (Windows) Additional Core (more than 32 per Server) Staging Server License*	\$1,240.00
8.1		ArcGIS GeoEvent Server - Staging Maintenance Prices	
	161434	ArcGIS GeoEvent Server Up to Four Cores Staging Server Maintenance	\$2,538.00
	161454	ArcGIS GeoEvent Server Additional Core (up to 32 per server) Staging Server Maintenance	\$634.00
	161478	ArcGIS GeoEvent Server Additional Core (more than 32 per Server) Staging Server Maintenance	\$318.00
8.1		ArcGIS GeoEvent Server - Staging Term License Prices	
	160967	ArcGIS GeoEvent Server (Windows) Up to Four Cores Staging Server 365 Day Term License*	\$5,950.00
	160971	ArcGIS GeoEvent Server (Windows) Up to Four Cores Staging Server 90 Day Term License*	\$2,975.00
	160970	ArcGIS GeoEvent Server (Windows) Up to Four Cores Staging Server 30 Day Term License*	\$1,141.00
	160877	ArcGIS GeoEvent Server (Windows) Additional Core (up to 32 per server) Staging Server 365 Day Term License*	\$1,488.00
	160881	ArcGIS GeoEvent Server (Windows) Additional Core (up to 32 per server) Staging Server 90 Day Term License*	\$744.00
	160880	ArcGIS GeoEvent Server (Windows) Additional Core (up to 32 per server) Staging Server 30 Day Term License*	\$285.00
	160892	ArcGIS GeoEvent Server (Windows) Additional Core (more than 32 per Server) Staging Server 365 Day Term License*	\$744.00
	160893	ArcGIS GeoEvent Server (Windows) Additional Core (more than 32 per Server) Staging Server 90 Day Term License*	\$373.00
	160891	ArcGIS GeoEvent Server (Windows) Additional Core (more than 32 per Server) Staging Server 30 Day Term License*	\$142.00
8.2		ArcGIS Image Server - Staging Perpetual License Prices	
	160598	ArcGIS Image Server (Windows) Up to Four Cores Staging Server License*	\$9,917.00
	161057	ArcGIS Image Server (Windows) Additional Core (up to 32 per server) Staging Server License*	\$2,480.00
	160044	ArcGIS Image Server (Windows) Additional Core (more than 32 per Server) Staging Server License*	\$1,240.00

8.2		ArcGIS Image Server - Staging Maintenance Prices	
	161435	ArcGIS Image Server Up to Four Cores Staging Server Maintenance	\$2,538.00
	161460	ArcGIS Image Server Additional Core (up to 32 per server) Staging Server Maintenance	\$634.00
	161479	ArcGIS Image Server Additional Core (more than 32 per Server) Staging Server Maintenance	\$318.00
8.2		ArcGIS Image Server - Staging Term License Prices	
	160937	ArcGIS Image Server (Windows) Up to Four Cores Staging Server 365 Day Term License*	\$5,950.00
	160938	ArcGIS Image Server (Windows) Up to Four Cores Staging Server 90 Day Term License*	\$2,975.00
	160936	ArcGIS Image Server (Windows) Up to Four Cores Staging Server 30 Day Term License*	\$1,141.00
	160814	ArcGIS Image Server (Windows) Additional Core (up to 32 per server) Staging Server 365 Day Term License*	\$1,488.00
	160552	ArcGIS Image Server (Windows) Additional Core (up to 32 per server) Staging Server 90 Day Term License*	\$744.00
	160551	ArcGIS Image Server (Windows) Additional Core (up to 32 per server) Staging Server 30 Day Term License*	\$285.00
	160875	ArcGIS Image Server (Windows) Additional Core (more than 32 per Server) Staging Server 365 Day Term License*	\$744.00
	160812	ArcGIS Image Server (Windows) Additional Core (more than 32 per Server) Staging Server 90 Day Term License*	\$373.00
	160811	ArcGIS Image Server (Windows) Additional Core (more than 32 per Server) Staging Server 30 Day Term License*	\$142.00
8.3		ArcGIS Notebook Server - Staging Perpetual License Prices	
	168135	ArcGIS Notebook Server (Windows) Up to Four Cores Staging Server License*	\$9,917.00
	168136	ArcGIS Notebook Server (Windows) Additional Core (up to 32 per server) Staging Server License*	\$2,480.00
	168137	ArcGIS Notebook Server (Windows) Additional Core (more than 32 per Server) Staging Server License*	\$1,240.00
8.3		ArcGIS Notebook Server - Staging Maintenance Prices	
	168147	ArcGIS Notebook Server Up to Four Cores Staging Server Maintenance	\$2,538.00
	168148	ArcGIS Notebook Server Additional Core (up to 32 per server) Staging Server Maintenance	\$634.00
	168149	ArcGIS Notebook Server Additional Core (more than 32 per Server) Staging Server Maintenance	\$318.00
8.3		ArcGIS Notebook Server - Staging Term License Prices	
	168144	ArcGIS Notebook Server (Windows) Up to Four Cores Staging Server 365 Day Term License*	\$5,950.00
	168141	ArcGIS Notebook Server (Windows) Up to Four Cores Staging Server 90 Day Term License*	\$2,975.00
	168138	ArcGIS Notebook Server (Windows) Up to Four Cores Staging Server 30 Day Term License*	\$1,141.00
	168145	ArcGIS Notebook Server (Windows) Additional Core (up to 32 per server) Staging Server 365 Day Term License*	\$1,488.00
	168142	ArcGIS Notebook Server (Windows) Additional Core (up to 32 per server) Staging Server 90 Day Term License*	\$744.00
	168139	ArcGIS Notebook Server (Windows) Additional Core (up to 32 per server) Staging Server 30 Day Term License*	\$285.00
	168146	ArcGIS Notebook Server (Windows) Additional Core (more than 32 per Server) Staging Server 365 Day Term License*	\$744.00
	168143	ArcGIS Notebook Server (Windows) Additional Core (more than 32 per Server) Staging Server 90 Day Term License*	\$373.00
	168140	ArcGIS Notebook Server (Windows) Additional Core (more than 32 per Server) Staging Server 30 Day Term License*	\$142.00

8.4		ArcGIS Mission Server - Staging Perpetual License Prices	
	172558	ArcGIS Mission Server (Windows) Up to Four Cores Staging Server License*	\$9,917.00
	172559	ArcGIS Mission Server (Windows) Additional Core (up to 32 per server) Staging Server License*	\$2,480.00
	172560	ArcGIS Mission Server (Windows) Additional Core (more than 32 per Server) Staging Server License*	\$1,240.00
8.4		ArcGIS Mission Server - Staging Maintenance Prices	
	172570	ArcGIS Mission Server Up to Four Cores Staging Server Maintenance	\$2,538.00
	172571	ArcGIS Mission Server Additional Core (up to 32 per server) Staging Server Maintenance	\$634.00
	172572	ArcGIS Mission Server Additional Core (more than 32 per Server) Staging Server Maintenance	\$318.00
8.4		ArcGIS Mission Server - Staging Term License Prices	
	172567	ArcGIS Mission Server (Windows) Up to Four Cores Staging Server 365 Day Term License*	\$5,950.00
	172564	ArcGIS Mission Server (Windows) Up to Four Cores Staging Server 90 Day Term License*	\$2,975.00
	172561	ArcGIS Mission Server (Windows) Up to Four Cores Staging Server 30 Day Term License*	\$1,141.00
	172568	ArcGIS Mission Server (Windows) Additional Core (up to 32 per server) Staging Server 365 Day Term License*	\$1,488.00
	172565	ArcGIS Mission Server (Windows) Additional Core (up to 32 per server) Staging Server 90 Day Term License*	\$744.00
	172562	ArcGIS Mission Server (Windows) Additional Core (up to 32 per server) Staging Server 30 Day Term License*	\$285.00
	172569	ArcGIS Mission Server (Windows) Additional Core (more than 32 per Server) Staging Server 365 Day Term License*	\$744.00
	172566	ArcGIS Mission Server (Windows) Additional Core (more than 32 per Server) Staging Server 90 Day Term License*	\$373.00
	172563	ArcGIS Mission Server (Windows) Additional Core (more than 32 per Server) Staging Server 30 Day Term License*	\$142.00
8.5		ArcGIS Workflow Manager Server - Staging Perpetual License Prices	
	177528	ArcGIS Workflow Manager Server (Windows) Up to Four Cores Staging Server License*	\$9,917.00
	177530	ArcGIS Workflow Manager Server (Windows) Additional Core (up to 32 per server) Staging Server License*	\$2,480.00
	177529	ArcGIS Workflow Manager Server (Windows) Additional Core (more than 32 per Server) Staging Server License*	\$1,240.00
8.5		ArcGIS Workflow Manager Server - Staging Maintenance Prices	
	177588	ArcGIS Workflow Manager Server Up to Four Cores Staging Server Maintenance	\$2,538.00
	177590	ArcGIS Workflow Manager Server Additional Core (up to 32 per server) Staging Server Maintenance	\$634.00
	177589	ArcGIS Workflow Manager Server Additional Core (more than 32 per Server) Staging Server Maintenance	\$318.00
8.5		ArcGIS Workflow Manager Server - Staging Term License Prices	
	177566	ArcGIS Workflow Manager Server (Windows) Up to Four Cores Staging Server 365 Day Term License*	\$5,950.00
	177567	ArcGIS Workflow Manager Server (Windows) Up to Four Cores Staging Server 90 Day Term License*	\$2,975.00
	177555	ArcGIS Workflow Manager Server (Windows) Up to Four Cores Staging Server 30 Day Term License*	\$1,141.00
	177569	ArcGIS Workflow Manager Server (Windows) Additional Core (up to 32 per server) Staging Server 365 Day Term License*	\$1,488.00

	177571	ArcGIS Workflow Manager Server (Windows) Additional Core (up to 32 per server) Staging Server 90 Day Term License*	\$744.00
	177557	ArcGIS Workflow Manager Server (Windows) Additional Core (up to 32 per server) Staging Server 30 Day Term License*	\$285.00
	177568	ArcGIS Workflow Manager Server (Windows) Additional Core (more than 32 per Server) Staging Server 365 Day Term License*	\$744.00
	177570	ArcGIS Workflow Manager Server (Windows) Additional Core (more than 32 per Server) Staging Server 90 Day Term License*	\$373.00
	177556	ArcGIS Workflow Manager Server (Windows) Additional Core (more than 32 per Server) Staging Server 30 Day Term License*	\$142.00
ArcGIS Enterprise User Types			
9		ArcGIS Enterprise User Types - Perpetual License Prices	
	154251	ArcGIS Enterprise Creator License**	\$2,030.00
	154092	ArcGIS Enterprise Workgroup Standard Creator Perpetual License**	\$2,030.00
	166966	ArcGIS Enterprise Editor License**	\$812.00
	166967	ArcGIS Enterprise Field Worker License**	\$1,421.00
	167942	ArcGIS Enterprise Insights Analyst License**	\$2,030.00
	174951	ArcGIS Enterprise Storyteller License**	\$406.00
	166968	ArcGIS Enterprise GIS Professional Basic License**	\$2,842.00
	166969	ArcGIS Enterprise GIS Professional Standard License**	\$7,105.00
	166970	ArcGIS Enterprise GIS Professional Advanced Basic License**	\$10,049.00
9		ArcGIS Enterprise User Types Extensions - Perpetual License Prices	
	173300	ArcGIS Utility Network User Type Extension for ArcGIS Enterprise License**	\$1,015.00
	173294	ArcGIS Parcel Fabric User Type Extension for ArcGIS Enterprise License**	\$1,015.00
	174947	ArcGIS Workflow Manager User Type Extension for ArcGIS Enterprise License**	\$1,015.00
	165650	ArcGIS Trace Network User Type Extension for ArcGIS Enterprise License**	\$1,015.00
9		ArcGIS Apps for use with ArcGIS Enterprise - Perpetual Licenses	
	166981	ArcGIS Pro Basic for ArcGIS Enterprise License**	\$1,523.00
	166982	ArcGIS Pro Standard for ArcGIS Enterprise License**	\$7,105.00
	166983	ArcGIS Pro Advanced for ArcGIS Enterprise License**	\$10,140.00
	167943	ArcGIS Excalibur for ArcGIS Enterprise License**	\$2,030.00
	166980	ArcGIS Collector for ArcGIS Enterprise License**	\$244.00
	154296	ArcGIS GeoPlanner for ArcGIS Enterprise License**	\$2,030.00
	153391	ArcGIS Insights for ArcGIS in ArcGIS Enterprise License**	\$2,030.00
	173138	ArcGIS Mission Manager for ArcGIS Enterprise License**	\$2,030.00
	154292	ArcGIS Navigator for ArcGIS Enterprise License**	\$244.00
	167944	ArcGIS Tracker for ArcGIS Enterprise License**	\$244.00
	166979	ArcGIS Survey123 for ArcGIS Enterprise License**	\$244.00
	169050	ArcGIS QuickCapture for Enterprise License**	\$244.00
	166978	ArcGIS Workforce for ArcGIS Enterprise License**	\$244.00
9		ArcGIS Enterprise User Types - Maintenance Prices	
	154097	ArcGIS Enterprise Creator Maintenance	\$508.00
	154771	ArcGIS Enterprise Creator Maintenance (Pre-10.5 Pricing)	\$508.00
	154098	ArcGIS Enterprise Workgroup Standard Creator - Annual Maintenance	\$508.00

	167257	ArcGIS Enterprise Editor Maintenance	\$203.00
	167258	ArcGIS Enterprise Field Worker Maintenance	\$355.00
	167946	ArcGIS Enterprise Insights Analyst Maintenance	\$508.00
	174952	ArcGIS Enterprise Storyteller Maintenance	\$102.00
	167259	ArcGIS Enterprise GIS Professional Basic Maintenance	\$711.00
	167260	ArcGIS Enterprise GIS Professional Standard Maintenance	\$2,791.00
	167261	ArcGIS Enterprise GIS Professional Advanced Basic Maintenance	\$3,857.00
9		ArcGIS Enterprise User Types Extensions - Maintenance Prices	
	173311	ArcGIS Utility Network User Type Extension for ArcGIS Enterprise Maintenance	\$203.00
	173295	ArcGIS Parcel Fabric User Type Extension for ArcGIS Enterprise Maintenance	\$203.00
	174948	ArcGIS Workflow Manager User Type Extension for ArcGIS Enterprise Maintenance	\$203.00
	165651	ArcGIS Trace Network User Type Extension for ArcGIS Enterprise License Maintenance	\$203.00
9.1		ArcGIS App Bundles - Perpetual Licenses	
	166974	ArcGIS Enterprise Essential Apps Bundle License**	\$203.00
	166975	ArcGIS Enterprise Field Apps Bundle License**	\$609.00
	166976	ArcGIS Enterprise Office Apps Bundle License**	\$406.00
9.1		ArcGIS Apps for use with ArcGIS Enterprise - Maintenance	
	167272	ArcGIS Pro Basic for ArcGIS Enterprise Maintenance	\$508.00
	167273	ArcGIS Pro Standard for ArcGIS Enterprise Maintenance	\$2,588.00
	167274	ArcGIS Pro Advanced for ArcGIS Enterprise Maintenance	\$3,654.00
	167947	ArcGIS Excalibur for ArcGIS Enterprise Maintenance	\$508.00
	167271	ArcGIS Collector for ArcGIS Enterprise Maintenance	\$61.00
	153470	ArcGIS GeoPlanner for ArcGIS Enterprise Maintenance	\$508.00
	154300	ArcGIS Insights for ArcGIS in ArcGIS Enterprise Maintenance	\$508.00
	173139	ArcGIS Mission Manager for ArcGIS Enterprise Manager Maintenance	\$508.00
	154866	ArcGIS Navigator for ArcGIS Enterprise Maintenance	\$61.00
	167948	ArcGIS Tracker for ArcGIS Enterprise Maintenance	\$61.00
	167270	ArcGIS Survey123 for ArcGIS Enterprise Maintenance	\$61.00
	169051	ArcGIS QuickCapture for Enterprise Maintenance	\$61.00
	167269	ArcGIS Workforce for ArcGIS Enterprise Maintenance	\$61.00
9.1		ArcGIS App Bundles for Enterprise - Maintenance	
	167265	ArcGIS Enterprise Essential Apps Bundle Maintenance	\$51.00
	167266	ArcGIS Enterprise Field Apps Bundle Maintenance	\$152.00
	167267	ArcGIS Enterprise Office Apps Bundle Maintenance	\$102.00
9.2		ArcGIS Enterprise User Types - Term License Prices	
	154252	ArcGIS Enterprise Creator Term License**	\$508.00
	154095	ArcGIS Enterprise Workgroup Standard Creator Term License**	\$508.00
	166893	ArcGIS Enterprise Editor Term License**	\$203.00
	166894	ArcGIS Enterprise Field Worker Term License**	\$355.00
	167928	ArcGIS Enterprise Insights Analyst Term License**	\$508.00
	174939	ArcGIS Enterprise Storyteller Term License**	\$102.00
	166895	ArcGIS Enterprise GIS Professional Basic Term License**	\$711.00
	166896	ArcGIS Enterprise GIS Professional Standard Term License**	\$2,791.00

	166897	ArcGIS Enterprise GIS Professional Advanced Basic Term License**	\$3,857.00
9.2		ArcGIS Enterprise User Types Extensions - Term License Prices	
	173298	ArcGIS Utility Network User Type Extension for ArcGIS Enterprise Term License**	\$203.00
	173292	ArcGIS Parcel Fabric User Type Extension for ArcGIS Enterprise Term License**	\$203.00
	174945	ArcGIS Workflow Manager User Type Extension for ArcGIS Enterprise Term License**	\$203.00
	165649	Trace Network User Type Extension for ArcGIS Enterprise Term License**	\$203.00
9.3		ArcGIS Apps for use with ArcGIS Enterprise - Term Licenses	
	166933	ArcGIS Pro Basic for ArcGIS Enterprise Term License**	\$508.00
	166934	ArcGIS Pro Standard for ArcGIS Enterprise Term License**	\$2,588.00
	166935	ArcGIS Pro Advanced for ArcGIS Enterprise Term License**	\$3,654.00
	167929	ArcGIS Excalibur for ArcGIS Enterprise Term License**	\$508.00
	166932	ArcGIS Collector for ArcGIS Enterprise Term License**	\$61.00
	173829	ArcGIS Drone2Map for ArcGIS Enterprise Term License**	\$1,523.00
	154297	ArcGIS GeoPlanner for ArcGIS Enterprise Term License**	\$508.00
	154332	ArcGIS Insights for ArcGIS in ArcGIS Enterprise Term License**	\$508.00
	173258	ArcGIS Mission Manager for ArcGIS Enterprise Term License**	\$508.00
	154293	ArcGIS Navigator for ArcGIS Enterprise Term License**	\$61.00
	167930	ArcGIS Tracker for ArcGIS Enterprise Term License**	\$61.00
	166931	ArcGIS Survey123 for ArcGIS Enterprise Term License**	\$61.00
	169018	ArcGIS QuickCapture for ArcGIS Enterprise Term License**	\$61.00
	166790	ArcGIS Workforce for ArcGIS Enterprise Term License**	\$61.00
9.3		ArcGIS App Bundles - Term Licenses	
	166901	ArcGIS Enterprise Essential Apps Bundle Term License**	\$51.00
	166902	ArcGIS Enterprise Field Apps Bundle Term License**	\$152.00
	166903	ArcGIS Enterprise Office Apps Bundle Term License**	\$102.00
9.4		ArcGIS Pro Extensions for Enterprise - Perpetual Licenses	
	166984	ArcGIS 3D Analyst for ArcGIS Pro Enterprise License**	\$2,538.00
	166985	ArcGIS Data Interoperability for ArcGIS Pro Enterprise License**	\$2,538.00
	166986	ArcGIS Data Reviewer for ArcGIS Pro Enterprise License**	\$2,538.00
	166987	ArcGIS Geostatistical Analyst for ArcGIS Pro Enterprise License**	\$2,538.00
	166988	ArcGIS Network Analyst for ArcGIS Pro Enterprise License**	\$2,538.00
	166989	ArcGIS Publisher for ArcGIS Pro Enterprise License**	\$2,538.00
	166990	ArcGIS Spatial Analyst for ArcGIS Pro Enterprise License**	\$2,538.00
	166992	ArcGIS Workflow Manager for ArcGIS Pro Enterprise License**	\$2,538.00
	166991	ArcGIS Image Analyst for ArcGIS Pro Enterprise License**	\$2,538.00
	166993	ArcGIS LocateXT for ArcGIS Pro Enterprise License**	\$2,538.00
	166994	ArcGIS Pro Enterprise Extensions License**	\$7,613.00
	174914	ArcGIS Aviation Airports for ArcGIS Pro Enterprise License**	\$5,075.00
	166995	ArcGIS Pipeline Referencing for ArcGIS Pro Enterprise License**	\$10,150.00
	174918	ArcGIS Defense Mapping for ArcGIS Pro Enterprise License**	\$10,150.00
	174916	ArcGIS Production Mapping for ArcGIS Pro Enterprise License**	\$10,150.00
9.4		ArcGIS Pro Extensions for Enterprise - Maintenance Pricing	
	167275	ArcGIS 3D Analyst for ArcGIS Pro Enterprise Maintenance	\$508.00

	167276	ArcGIS Data Interoperability for ArcGIS Pro Enterprise Maintenance	\$508.00
	167277	ArcGIS Data Reviewer for ArcGIS Pro Enterprise Maintenance	\$508.00
	167278	ArcGIS Geostatistical Analyst for ArcGIS Pro Enterprise Maintenance	\$508.00
	167279	ArcGIS Network Analyst for ArcGIS Pro Enterprise Maintenance	\$508.00
	167280	ArcGIS Publisher for ArcGIS Pro Enterprise Maintenance	\$508.00
	167281	ArcGIS Spatial Analyst for ArcGIS Pro Enterprise Maintenance	\$508.00
	167283	ArcGIS Workflow Manager for ArcGIS Pro Enterprise Maintenance	\$508.00
	167282	ArcGIS Image Analyst for ArcGIS Pro Enterprise Maintenance	\$508.00
	167284	ArcGIS LocateXT for ArcGIS Pro Enterprise License	\$508.00
	167285	ArcGIS Pro Enterprise Extensions Maintenance	\$1,269.00
	174915	ArcGIS Aviation Airports for ArcGIS Pro Enterprise Maintenance	\$1,269.00
	167286	ArcGIS Pipeline Referencing for ArcGIS Pro Enterprise Maintenance	\$2,538.00
	174919	ArcGIS Defense Mapping for ArcGIS Pro Enterprise Maintenance	\$2,538.00
	174917	ArcGIS Production Mapping for ArcGIS Pro Enterprise Maintenance	\$2,538.00
9.4		ArcGIS Pro Extensions for Enterprise - Term Licenses	
	166941	ArcGIS 3D Analyst for ArcGIS Pro Enterprise Term License**	\$609.00
	166942	ArcGIS Data Interoperability for ArcGIS Pro Enterprise Term License**	\$609.00
	166943	ArcGIS Data Reviewer for ArcGIS Pro Enterprise Term License**	\$609.00
	166944	ArcGIS Geostatistical Analyst for ArcGIS Pro Enterprise Term License**	\$609.00
	166945	ArcGIS Network Analyst for ArcGIS Pro Enterprise Term License**	\$609.00
	166946	ArcGIS Publisher for ArcGIS Pro Enterprise Term License**	\$609.00
	166947	ArcGIS Spatial Analyst for ArcGIS Pro Enterprise Term License**	\$609.00
	166950	ArcGIS Workflow Manager for ArcGIS Pro Enterprise Term License**	\$609.00
	166949	ArcGIS Image Analyst for ArcGIS Pro Enterprise Term License**	\$609.00
	166951	ArcGIS LocateXT for ArcGIS Pro Enterprise Term License**	\$609.00
	166953	ArcGIS Pro Enterprise Extensions Term License**	\$1,827.00
	174921	ArcGIS Aviation Airports for ArcGIS Pro Enterprise License**	\$2,030.00
	166956	ArcGIS Pipeline Referencing for ArcGIS Pro Enterprise Term License**	\$4,060.00
	174923	ArcGIS Defense Mapping for ArcGIS Pro Enterprise Term License**	\$4,060.00
	174925	ArcGIS Production Mapping for ArcGIS Pro Enterprise Term License**	\$4,060.00
9.5		ArcGIS Runtime Extensions	
	173379	ArcGIS Runtime Analysis Extension for ArcGIS Enterprise License**	\$1,015.00
	173380	ArcGIS Runtime Analysis Extension for ArcGIS Enterprise Maintenance	\$203.00
	173377	ArcGIS Runtime Analysis Extension for ArcGIS Enterprise Term License**	\$203.00
Online GIS			
10		ArcGIS Online User Types - Term License Prices	
	153147	ArcGIS Online Viewer Term License**	\$102.00
	153148	ArcGIS Online Creator Term License**	\$508.00
	165531	ArcGIS Online Editor Term License**	\$203.00
	165533	ArcGIS Online Field Worker Term License**	\$355.00
	169017	ArcGIS Online Storyteller Term License**	\$102.00
	167920	ArcGIS Online Insights Analyst Term License**	\$508.00
	165535	ArcGIS Online GIS Professional Basic Term License**	\$711.00

	165536	ArcGIS Online GIS Professional Standard Term License**	\$2,791.00
	165537	ArcGIS Online GIS Professional Advanced Basic Term License**	\$3,857.00
	153418	ArcGIS Online Additional Service Credits—Block of 1,000	\$102.00
10		ArcGIS Online User Type Extensions - Term License Prices	
	165666	ArcGIS Image User Type Extension for ArcGIS Online Term License**	\$711.00
10.1		ArcGIS Apps for use with ArcGIS Online- Term Licenses	
	165553	ArcGIS Pro Advanced Online Term License**	\$3,654.00
	165551	ArcGIS Pro Basic Online Term License**	\$508.00
	165552	ArcGIS Pro Standard Online Term License**	\$2,588.00
	165547	ArcGIS Collector for ArcGIS Online Term License**	\$61.00
	157007	ArcGIS Community Analyst Web App Online Term License**	\$102.00
	173453	ArcGIS Drone2Map for ArcGIS Online Term License**	\$1,523.00
	154421	Esri Redistricting (USA Only) for ArcGIS Online Term License**	\$4,568.00
	150543	ArcGIS GeoPlanner for ArcGIS Online Term License**	\$508.00
	159044	ArcGIS Insights for ArcGIS in ArcGIS Online Term License**	\$508.00
	157002	ArcGIS Navigator for ArcGIS Online Term License**	\$61.00
	169043	ArcGIS QuickCapture for ArcGIS Online Term License**	\$61.00
	165546	ArcGIS Survey123 for ArcGIS Online Term License**	\$61.00
	167922	ArcGIS Tracker for ArcGIS Online	\$61.00
	165545	ArcGIS Workforce for ArcGIS Online Term License**	\$61.00
	167926	ArcGIS CityEngine for ArcGIS Online Term License**	\$2,030.00
	178731	ArcGIS Urban for ArcGIS Online Term License**	\$3,045.00
10.1		ArcGIS App Bundles - Term Licenses	
	165542	ArcGIS Online Essential Apps Bundle Term License**	\$51.00
	165543	ArcGIS Online Field Worker Apps Bundle Term License**	\$152.00
	165544	ArcGIS Online Office Apps Bundle Term License**	\$102.00
	169044	ArcGIS Urban Suite Bundle Term License**	\$4,060.00
10.2		ArcGIS Pro Extensions for Online - Term Licenses	
	165554	ArcGIS 3D Analyst for ArcGIS Pro Online Term License**	\$609.00
	165555	ArcGIS Data Interoperability for ArcGIS Pro Online Term License**	\$609.00
	165556	ArcGIS Data Reviewer for ArcGIS Pro Online Term License**	\$609.00
	165557	ArcGIS Geostatistical Analyst for ArcGIS Pro Online Term License**	\$609.00
	165558	ArcGIS Network Analyst for ArcGIS Pro Online Term License**	\$609.00
	165559	ArcGIS Publisher for ArcGIS Pro Online Term License**	\$609.00
	165560	ArcGIS Spatial Analyst for ArcGIS Pro Online Term License**	\$609.00
	165561	ArcGIS Workflow Manager for ArcGIS Pro Standard or Advanced Online Term License**	\$609.00
	159070	ArcGIS Image Analyst for ArcGIS Pro Online Term License**	\$609.00
	166996	ArcGIS LocateXT for ArcGIS Pro Online Term License**	\$609.00
	165562	ArcGIS Pro Online Extensions Term License**	\$1,827.00
	165569	ArcGIS Pipeline Referencing for ArcGIS Pro Online Term License**	\$4,060.00
	165568	ArcGIS Defense Mapping for ArcGIS Pro Online Term License**	\$4,060.00
	165567	ArcGIS Production Mapping for ArcGIS Pro Online Term License**	\$4,060.00
	165563	ArcGIS Aviation Airports for ArcGIS Pro Online Term License**	\$2,030.00

	165566	ArcGIS Maritime for ArcGIS Pro Term License**	\$4,060.00
ArcGIS Online Other			
10.3		ArcGIS Runtime Extensions	
	173340	ArcGIS Runtime Analysis Extension for ArcGIS Online Term License**	\$203.00
10.4		Business Analyst Web App - Term License Prices	
	178622	ArcGIS Business Analyst Advanced Online Bundle Term License**	\$5,075.00
	178623	ArcGIS Business Analyst Web App Advanced Online Term License**	\$4,060.00
	178624	ArcGIS Business Analyst Standard Online Bundle Term License**	\$1,117.00
	178625	ArcGIS Business Analyst Web App Standard Online Term License**	\$102.00
10.5		Premium Feature Data Store	
	157564	ArcGIS Online Premium Feature Data Store M-1 Annual Term License**	\$10,962.00
	157565	ArcGIS Online Premium Feature Data Store M-2 Annual Term License**	\$21,924.00
	157566	ArcGIS Online Premium Feature Data Store M-3 Annual Term License**	\$43,848.00
	165652	ArcGIS Online Premium Feature Data Store M-4 Annual Term License**	\$87,696.00
	157591	ArcGIS Online Premium Feature Data Store M-1 Monthly Term License**	\$1,015.00
	157592	ArcGIS Online Premium Feature Data Store M-2 Monthly Term License**	\$2,030.00
	157593	ArcGIS Online Premium Feature Data Store M-3 Monthly Term License**	\$4,060.00
	165653	ArcGIS Online Premium Feature Data Store M-4 Monthly Term License**	\$8,120.00
10.6		ArcGIS Hub	
	159166	ArcGIS Hub Premium ArcGIS Online Community Term License**	\$10,150.00
	159168	ArcGIS Hub Premium Additional 1,000 ArcGIS Online Community Creator Term License**	\$1,015.00
	159169	ArcGIS Hub Premium Additional ArcGIS Online Credits	\$102.00
	159171	ArcGIS Hub Premium Unlimited ArcGIS Online Community Population Less than 1,000,000 Term License**	\$40,600.00
	159173	ArcGIS Hub Premium Unlimited ArcGIS Online Community Population Greater than 1,000,000 Term License**	\$81,200.00
10.7		ArcGIS Velocity - US Region	
	165630	ArcGIS Velocity Standard US Region Term License**	\$20,300.00
	165627	ArcGIS Velocity Advanced US Region Term License**	\$45,675.00
	173315	ArcGIS Velocity Dedicated US Region Term License**	\$91,350.00
	173317	ArcGIS Velocity Compute Unit-Dedicated US Region Term License**	\$25,375.00
	165628	ArcGIS Velocity Storage Unit-Advanced US Region Term License**	\$4,060.00
	173318	ArcGIS Velocity Storage Unit-Dedicated US Region Term License**	\$10,150.00
	165629	ArcGIS Velocity Item Unit-Advanced US Region Term License**	\$20,300.00
Business Analytics			
Business Analytics - U.S. State Options			
11		ArcGIS Business Analyst Desktop	
11		ArcGIS Business Analyst Desktop - Single and Concurrent Use - Perpetual License Prices	
	154565	ArcGIS Business Analyst Desktop with US State Data Bundle Single Use License	\$9,231.00
	155733	ArcGIS Business Analyst Desktop with US State Data Bundle Concurrent Use License	\$9,231.00
11		ArcGIS Business Analyst Desktop - Maintenance Prices	
	154658	ArcGIS Business Analyst Desktop with US State Data Bundle Single Use Maintenance	\$8,688.00
	155753	ArcGIS Business Analyst Desktop with US State Data Bundle Concurrent Use Maintenance	\$8,688.00

11		ArcGIS Business Analyst Desktop - Term License Prices	
	154566	ArcGIS Business Analyst Desktop with US State Data Bundle Single Use Term License	\$8,024.00
11.1		ArcGIS Business Analyst Desktop with MPI Data - Single and Concurrent Use - Perpetual License Prices	
	154574	ArcGIS Business Analyst Desktop with US State Data Bundle with MPI Data Single Use License	\$15,577.00
	155738	ArcGIS Business Analyst Desktop with US State Data Bundle with MPI Data Concurrent Use License	\$15,577.00
11.1		ArcGIS Business Analyst Desktop with MPI Data - Maintenance Prices	
	154662	ArcGIS Business Analyst Desktop with US State Data Bundle with MPI Data Single Use Maintenance	\$14,667.00
	155757	ArcGIS Business Analyst Desktop with US State Data Bundle with MPI Data Concurrent Use Maintenance	\$14,667.00
11.1		ArcGIS Business Analyst Desktop with MPI Data - Term License Prices	
	154575	ArcGIS Business Analyst Desktop with US State Data Bundle with MPI Data Single Use Term License	\$13,545.00
11.2		Extended Data Users US State Data Bundle for ArcGIS Business Analyst Desktop Data Users - Perpetual License Prices	
	154556	Extended Data Users US State Data Bundle for ArcGIS Business Analyst Desktop Up to 5 Total Data Users License	\$8,973.00
	158173	Extended Data Users US State Data Bundle for ArcGIS Business Analyst Desktop Up to 10 Total Data Users License	\$13,804.00
	154588	Extended Data Users US State Data Bundle for ArcGIS Business Analyst Desktop Up to 15 Total Data Users License	\$16,565.00
	154600	Extended Data Users US State Data Bundle for ArcGIS Business Analyst Desktop Up to 25 Total Data Users License	\$18,981.00
	154612	Extended Data Users US State Data Bundle for ArcGIS Business Analyst Desktop Up to 50 Total Data Users License	\$22,432.00
	158183	Extended Data Users US State Data Bundle for ArcGIS Business Analyst Desktop Up to 100 Total Data Users License	\$27,953.00
11.2		Extended Data Users US State Data Bundle for ArcGIS Business Analyst Desktop Data Users - Maintenance Prices	
	154666	Extended Data Users US State Data Bundle for ArcGIS Business Analyst Desktop Up to 5 Total Data Users Maintenance	\$8,425.00
	158213	Extended Data Users US State Data Bundle for ArcGIS Business Analyst Desktop Up to 10 Total Data Users Maintenance	\$12,992.00
	154672	Extended Data Users US State Data Bundle for ArcGIS Business Analyst Desktop Up to 15 Total Data Users Maintenance	\$15,530.00
	154678	Extended Data Users US State Data Bundle for ArcGIS Business Analyst Desktop Up to 25 Total Data Users Maintenance	\$17,864.00
	154684	Extended Data Users US State Data Bundle for ArcGIS Business Analyst Desktop Up to 50 Total Data Users Maintenance	\$21,112.00
	158219	Extended Data Users US State Data Bundle for ArcGIS Business Analyst Desktop Up to 100 Total Data Users Maintenance	\$26,289.00
11.3		Extended Data Users US State Data Bundle with MPI Data for ArcGIS Business Analyst Desktop and Server Data Users - Perpetual License Prices	
	154582	Extended Data Users US State Data Bundle with MPI Data for ArcGIS Business Analyst Desktop and Server Up to 5 Total Data Users License	\$11,906.00

	158177	Extended Data Users US State Data Bundle with MPI Data for ArcGIS Business Analyst Desktop and Server Up to 10 Total Data Users License	\$18,377.00
	154594	Extended Data Users US State Data Bundle with MPI Data for ArcGIS Business Analyst Desktop and Server Up to 15 Total Data Users License	\$22,086.00
	154606	Extended Data Users US State Data Bundle with MPI Data for ArcGIS Business Analyst Desktop and Server Up to 25 Total Data Users License	\$25,279.00
	154618	Extended Data Users US State Data Bundle with MPI Data for ArcGIS Business Analyst Desktop and Server Up to 50 Total Data Users License	\$29,851.00
	158189	Extended Data Users US State Data Bundle with MPI Data for ArcGIS Business Analyst Desktop and Server Up to 100 Total Data Users License	\$37,271.00
11.3		Extended Data Users US State Data Bundle with MPI Data for ArcGIS Business Analyst Desktop and Server Data Users - Maintenance Prices	
	154669	Extended Data Users US State Data Bundle with MPI Data for ArcGIS Business Analyst Desktop and Server Up to 5 Total Data Users Maintenance	\$11,165.00
	158216	Extended Data Users US State Data Bundle with MPI Data for ArcGIS Business Analyst Desktop and Server Up to 10 Total Data Users Maintenance	\$17,255.00
	154675	Extended Data Users US State Data Bundle with MPI Data for ArcGIS Business Analyst Desktop and Server Up to 15 Total Data Users Maintenance	\$20,808.00
	154681	Extended Data Users US State Data Bundle with MPI Data for ArcGIS Business Analyst Desktop and Server Up to 25 Total Data Users Maintenance	\$23,853.00
	154687	Extended Data Users US State Data Bundle with MPI Data for ArcGIS Business Analyst Desktop and Server Up to 50 Total Data Users Maintenance	\$28,116.00
	158222	Extended Data Users US State Data Bundle with MPI Data for ArcGIS Business Analyst Desktop and Server Up to 100 Total Data Users Maintenance	\$35,018.00
11.4		Extended Data Users for ArcGIS Business Analyst Desktop Data Users - Term Licenses	
11.4		Extended Data Users US State Data Bundle for ArcGIS Business Analyst Desktop Data Users Term License	
	154557	Extended Data Users US State Data Bundle for ArcGIS Business Analyst Desktop Up to 5 Total Data Users Term License	\$7,765.00
	158174	Extended Data Users US State Data Bundle for ArcGIS Business Analyst Desktop Up to 10 Total Data Users Term License	\$11,906.00
	154589	Extended Data Users US State Data Bundle for ArcGIS Business Analyst Desktop Up to 15 Total Data Users Term License	\$14,322.00
	154601	Extended Data Users US State Data Bundle for ArcGIS Business Analyst Desktop Up to 25 Total Data Users Term License	\$16,392.00
	154613	Extended Data Users US State Data Bundle for ArcGIS Business Analyst Desktop Up to 50 Total Data Users Term License	\$19,412.00
	158184	Extended Data Users US State Data Bundle for ArcGIS Business Analyst Desktop Up to 100 Total Data Users Term License	\$24,157.00
11.4		Extended Data Users for ArcGIS Business Analyst Desktop with MPI Data Users - Term Licenses	
	154583	Extended Data Users US State Data Bundle with MPI Data for ArcGIS Business Analyst Desktop and Server Up to 5 Total Data Users Term License	\$10,353.00
	158178	Extended Data Users US State Data Bundle with MPI Data for ArcGIS Business Analyst Desktop and Server Up to 10 Total Data Users Term License	\$15,961.00
	154595	Extended Data Users US State Data Bundle with MPI Data for ArcGIS Business Analyst Desktop and Server Up to 15 Total Data Users Term License	\$19,153.00

	154607	Extended Data Users US State Data Bundle with MPI Data for ArcGIS Business Analyst Desktop and Server Up to 25 Total Data Users Term License	\$21,914.00
	154619	Extended Data Users US State Data Bundle with MPI Data for ArcGIS Business Analyst Desktop and Server Up to 50 Total Data Users Term License	\$25,883.00
	158190	Extended Data Users US State Data Bundle with MPI Data for ArcGIS Business Analyst Desktop and Server Up to 100 Total Data Users Term License	\$32,267.00
Business Analytics - U.S. Regional Options			
11.5		ArcGIS Business Analyst Desktop	
11.5		ArcGIS Business Analyst Desktop - Single and Concurrent Use - Perpetual License Prices	
	154563	ArcGIS Business Analyst Desktop with US Regional Data Bundle Single Use License	\$14,797.00
	155732	ArcGIS Business Analyst Desktop with US Regional Data Bundle Concurrent Use License	\$14,797.00
11.5		ArcGIS Business Analyst Desktop - Maintenance Prices	
	154657	ArcGIS Business Analyst Desktop with US Regional Data Bundle Single Use Maintenance	\$13,926.00
	155752	ArcGIS Business Analyst Desktop with US Regional Data Bundle Concurrent Use Maintenance	\$13,926.00
11.5		ArcGIS Business Analyst Desktop - Term License Prices	
	154564	ArcGIS Business Analyst Desktop with US Regional Data Bundle Single Use Term License	\$12,855.00
11.6		ArcGIS Business Analyst Desktop with MPI Data - Single and Concurrent Use - Perpetual License Prices	
	154572	ArcGIS Business Analyst Desktop with US Regional Data Bundle with MPI Data Single Use License	\$22,561.00
	155737	ArcGIS Business Analyst Desktop with US Regional Data Bundle with MPI Data Concurrent Use License	\$22,561.00
11.6		ArcGIS Business Analyst Desktop with MPI Data - Maintenance Prices	
	154661	ArcGIS Business Analyst Desktop with US Regional Data Bundle with MPI Data Single Use Maintenance	\$21,234.00
	155756	ArcGIS Business Analyst Desktop with US Regional Data Bundle with MPI Data Concurrent Use Maintenance	\$21,234.00
11.6		ArcGIS Business Analyst Desktop with MPI Data - Term License Prices	
	154573	ArcGIS Business Analyst Desktop with US Regional Data Bundle with MPI Data Single Use Term License	\$19,584.00
11.7		Extended Data Users for US Regional Business Analyst Desktop Additional Data Users - Perpetual License Prices	
	154554	Extended Data Users US Regional Data Bundle for ArcGIS Business Analyst Desktop Up to 5 Total Data Users License	\$13,459.00
	158171	Extended Data Users US Regional Data Bundle for ArcGIS Business Analyst Desktop Up to 10 Total Data Users License	\$20,706.00
	154586	Extended Data Users US Regional Data Bundle for ArcGIS Business Analyst Desktop Up to 15 Total Data Users License	\$24,847.00
	154598	Extended Data Users US Regional Data Bundle for ArcGIS Business Analyst Desktop Up to 25 Total Data Users License	\$28,471.00
	154610	Extended Data Users US Regional Data Bundle for ArcGIS Business Analyst Desktop Up to 50 Total Data Users License	\$33,647.00
	158181	Extended Data Users US Regional Data Bundle for ArcGIS Business Analyst Desktop Up to 100 Total Data Users License	\$41,930.00
11.7		Extended Data Users for US Regional ArcGIS Business Analyst Desktop Additional Data Users - Maintenance Prices	

	154665	Extended Data Users US Regional Data Bundle for ArcGIS Business Analyst Desktop Up to 5 Total Data Users Maintenance	\$12,688.00
	158212	Extended Data Users US Regional Data Bundle for ArcGIS Business Analyst Desktop Up to 10 Total Data Users Maintenance	\$19,488.00
	154671	Extended Data Users US Regional Data Bundle for ArcGIS Business Analyst Desktop Up to 15 Total Data Users Maintenance	\$23,345.00
	154677	Extended Data Users US Regional Data Bundle for ArcGIS Business Analyst Desktop Up to 25 Total Data Users Maintenance	\$26,796.00
	154683	Extended Data Users US Regional Data Bundle for ArcGIS Business Analyst Desktop Up to 50 Total Data Users Maintenance	\$31,668.00
	158218	Extended Data Users US Regional Data Bundle for ArcGIS Business Analyst Desktop Up to 100 Total Data Users Maintenance	\$39,484.00
11.8		Extended Data Users US Regional Data Bundle with MPI Data for ArcGIS Business Analyst Desktop and Server Data Users - Perpetual License Prices	
	154560	Extended Data Users US Regional Data Bundle with MPI Data for ArcGIS Business Analyst Desktop and Server Up to 5 Total Data Users License	\$17,859.00
	158175	Extended Data Users US Regional Data Bundle with MPI Data for ArcGIS Business Analyst Desktop and Server Up to 10 Total Data Users License	\$27,608.00
	154592	Extended Data Users US Regional Data Bundle with MPI Data for ArcGIS Business Analyst Desktop and Server Up to 15 Total Data Users License	\$33,130.00
	154604	Extended Data Users US Regional Data Bundle with MPI Data for ArcGIS Business Analyst Desktop and Server Up to 25 Total Data Users License	\$37,961.00
	154616	Extended Data Users US Regional Data Bundle with MPI Data for ArcGIS Business Analyst Desktop and Server Up to 50 Total Data Users License	\$44,863.00
	158187	Extended Data Users US Regional Data Bundle with MPI Data for ArcGIS Business Analyst Desktop and Server Up to 100 Total Data Users License	\$55,906.00
11.8		Extended Data Users US Regional Data Bundle with MPI Data for ArcGIS Business Analyst Desktop and Server Data Users - Maintenance Prices	
	154668	Extended Data Users US Regional Data Bundle with MPI Data for ArcGIS Business Analyst Desktop and Server Up to 5 Total Data Users Maintenance	\$16,849.00
	158215	Extended Data Users US Regional Data Bundle with MPI Data for ArcGIS Business Analyst Desktop and Server Up to 10 Total Data Users Maintenance	\$25,984.00
	154674	Extended Data Users US Regional Data Bundle with MPI Data for ArcGIS Business Analyst Desktop and Server Up to 15 Total Data Users Maintenance	\$31,161.00
	154680	Extended Data Users US Regional Data Bundle with MPI Data for ArcGIS Business Analyst Desktop and Server Up to 25 Total Data Users Maintenance	\$35,728.00
	154686	Extended Data Users US Regional Data Bundle with MPI Data for ArcGIS Business Analyst Desktop and Server Up to 50 Total Data Users Maintenance	\$42,224.00
	158221	Extended Data Users US Regional Data Bundle with MPI Data for ArcGIS Business Analyst Desktop and Server Up to 100 Total Data Users Maintenance	\$52,577.00
11.9		Extended Data Users US Regional Data Bundle for ArcGIS Business Analyst Desktop Data Users - Term License Prices	
	154555	Extended Data Users US Regional Data Bundle for ArcGIS Business Analyst Desktop Up to 5 Total Data Users Term License	\$11,647.00
	158172	Extended Data Users US Regional Data Bundle for ArcGIS Business Analyst Desktop Up to 10 Total Data Users Term License	\$17,945.00

	154587	Extended Data Users US Regional Data Bundle for ArcGIS Business Analyst Desktop Up to 15 Total Data Users Term License	\$21,569.00
	154599	Extended Data Users US Regional Data Bundle for ArcGIS Business Analyst Desktop Up to 25 Total Data Users Term License	\$24,675.00
	154611	Extended Data Users US Regional Data Bundle for ArcGIS Business Analyst Desktop Up to 50 Total Data Users Term License	\$29,161.00
	158182	Extended Data Users US Regional Data Bundle for ArcGIS Business Analyst Desktop Up to 100 Total Data Users Term License	\$36,322.00
11.9		Extended Data Users US Regional Data Bundle with MPI Data for ArcGIS Business Analyst Desktop and Server Data Users - Term License Prices	
	154581	Extended Data Users US Regional Data Bundle with MPI Data for ArcGIS Business Analyst Desktop and Server Up to 5 Total Data Users Term License	\$15,530.00
	158176	Extended Data Users US Regional Data Bundle with MPI Data for ArcGIS Business Analyst Desktop and Server Up to 10 Total Data Users Term License	\$23,898.00
	154593	Extended Data Users US Regional Data Bundle with MPI Data for ArcGIS Business Analyst Desktop and Server Up to 15 Total Data Users Term License	\$28,730.00
	154605	Extended Data Users US Regional Data Bundle with MPI Data for ArcGIS Business Analyst Desktop and Server Up to 25 Total Data Users Term License	\$32,871.00
	154617	Extended Data Users US Regional Data Bundle with MPI Data for ArcGIS Business Analyst Desktop and Server Up to 50 Total Data Users Term License	\$38,824.00
	158188	Extended Data Users US Regional Data Bundle with MPI Data for ArcGIS Business Analyst Desktop and Server Up to 100 Total Data Users Term License	\$48,400.00
Mobile GIS			
12		ArcPad - Single Use - Perpetual License	
	114511	Annual Maintenance for ArcPad Single Use License	\$254.00
Developer Technology			
13		ArcGIS Engine	
13		ArcGIS Engine - Concurrent Use and Single Use - Perpetual Licenses	
	97189	ArcGIS Engine Single Use License	\$431.00
	122132	ArcGIS Engine Concurrent Use License	\$1,079.00
	123386	ArcGIS Engine Concurrent Use License Upgrade from ArcGIS Engine Single Use License	\$744.00
13		ArcGIS Engine - Maintenance	
	97444	Annual Maintenance for ArcGIS Engine Single Use License (without extensions)	\$102.00
	97445	Annual Maintenance for ArcGIS Engine Single Use License (with one or more extensions)	\$406.00
	122283	Primary Maintenance for ArcGIS Engine Concurrent Use License	\$254.00
	122292	Secondary Maintenance for ArcGIS Engine Concurrent Use License	\$188.00
13.1		ArcGIS Engine Extensions - Single Use - Perpetual Licenses	
	97190	ArcGIS 3D Analyst for Engine Single Use License	\$863.00
	97191	ArcGIS Spatial Analyst for Engine Single Use License	\$863.00
	97192	ArcGIS Engine Geodatabase Update Single Use License	\$863.00
	101322	ArcGIS Network Analyst for Engine Single Use License	\$863.00
	106307	ArcGIS Schematics for Engine Single Use License	\$863.00
	106238	ArcGIS Tracking Analyst for Engine Single Use License	\$863.00
	106304	ArcGIS Data Interoperability for Engine Single Use License	\$863.00
13.1		ArcGIS Engine Extensions Concurrent Use - Perpetual Licenses	

	122133	ArcGIS 3D Analyst for Engine Concurrent Use License	\$863.00
	122134	ArcGIS Spatial Analyst for Engine Concurrent Use License	\$863.00
	122135	ArcGIS Engine Geodatabase Update Concurrent Use License	\$863.00
	122136	ArcGIS Network Analyst for Engine Concurrent Use License	\$863.00
	122140	ArcGIS Schematics for Engine Concurrent Use License	\$863.00
	122137	ArcGIS Tracking Analyst for Engine Concurrent Use License	\$863.00
	122139	ArcGIS Data Interoperability for Engine Concurrent Use License	\$863.00
13.1		ArcGIS Engine Extensions Maintenance	
	122284	Primary Maintenance for ArcGIS 3D Analyst for Engine Concurrent Use License	\$203.00
	122293	Secondary Maintenance for ArcGIS 3D Analyst for Engine Concurrent Use License	\$152.00
	122285	Primary Maintenance for ArcGIS Spatial Analyst for Engine Concurrent Use License	\$203.00
	122294	Secondary Maintenance for ArcGIS Spatial Analyst for Engine Concurrent Use License	\$152.00
	122286	Primary Maintenance for ArcGIS Engine Geodatabase Update Concurrent Use License	\$203.00
	122295	Secondary Maintenance for ArcGIS Engine Geodatabase Update Concurrent Use License	\$152.00
	122291	Primary Maintenance for ArcGIS Schematics for Engine Concurrent Use License	\$203.00
	122300	Secondary Maintenance for ArcGIS Schematics for Engine Concurrent Use License	\$152.00
	122287	Primary Maintenance for ArcGIS Network Analyst for Engine Concurrent Use License	\$203.00
	122296	Secondary Maintenance for ArcGIS Network Analyst for Engine Concurrent Use License	\$152.00
	122288	Primary Maintenance for ArcGIS Tracking Analyst for Engine Concurrent Use License	\$203.00
	122297	Secondary Maintenance for ArcGIS Tracking Analyst for Engine Concurrent Use License	\$152.00
	122290	Primary Maintenance for ArcGIS Data Interoperability for Engine Concurrent Use License	\$203.00
	122299	Secondary Maintenance for ArcGIS Data Interoperability for Engine Concurrent Use License	\$152.00
13.2		ArcGIS Runtime Deployment Licenses - Perpetual Prices	
	154141	ArcGIS Runtime Basic - 50 Pack (Level 2 Named User) Single Use Deployment License*	\$4,958.00
	154142	ArcGIS Runtime Standard - 25 Pack Single Use Deployment License*	\$7,437.00
	154143	ArcGIS Runtime Advanced - 5 Pack Single Use Deployment License*	\$7,437.00
	154144	ArcGIS Runtime Analysis Extension - 5 Pack Single Use Deployment License*	\$4,958.00
13.2		ArcGIS Runtime Deployment Licenses - Maintenance Prices	
	154145	ArcGIS Runtime Basic - 50 Pack (Level 2 Named User) Single Use Deployment Maintenance	\$1,015.00
	154146	ArcGIS Runtime Standard - 25 Pack Single Use Deployment Maintenance	\$1,523.00
	154147	ArcGIS Runtime Advanced - 5 Pack Single Use Deployment Maintenance	\$1,523.00
	154148	ArcGIS Runtime Analysis Extension - 5 Pack Single Use Deployment Maintenance	\$1,015.00
13.3		ArcGIS Runtime Utility Network Extension - Prices	
	173450	ArcGIS Runtime Utility Network Extension 5 Pack Single Use Deployment License*	\$4,060.00
	173451	ArcGIS Runtime Utility Network Extension 5 Pack Single Use Deployment Maintenance	\$1,523.00
13.4		ArcGIS Developer Subscription Plans - Single Use - Term License	
	157022	ArcGIS Developer Subscription - Builder Plan*	\$1,339.00
	157023	ArcGIS Developer Subscription - Professional Plan*	\$1,785.00
	157021	ArcGIS Developer Subscription - Premium Plan*	\$3,272.00
	157024	ArcGIS Developer Subscription - Enterprise Plan*	\$4,264.00
13.5		ArcGIS Online Developer Subscription	
	151192	ArcGIS Online Developer - Plan Level 1 Subscription**	\$20.00
	151193	ArcGIS Online Developer - Plan Level 2 Subscription**	\$91.00

	151194	ArcGIS Online Developer - Plan Level 3 Subscription**	\$203.00
	151195	ArcGIS Online Developer - Plan Level 4 Subscription**	\$508.00
	151196	ArcGIS Online Developer - Plan Level 5 Subscription**	\$1,015.00
	151197	ArcGIS Online Developer - Plan Level 6 Subscription**	\$2,030.00
	151198	ArcGIS Online Developer - Plan Level 7 Subscription**	\$4,060.00
StreetMap Data			
14		StreetMap Premium for ArcGIS HERE Data —North America	
14		StreetMap Premium for ArcGIS HERE Data—United States	
	133072	United States—Full Use (per single use ArcGIS Desktop user/per year)**	\$6,090.00
	133073	United States—Full Use (per concurrent use ArcGIS Desktop user/per year)**	\$15,225.00
	133074	United States—Full Use (per ArcGIS Server Enterprise/per year)**	\$76,125.00
	133075	United States—Full Use (per additional 2 cores ArcGIS Server Enterprise/per year)**	\$30,450.00
	133085	United States—Display and Geocode (per single use ArcGIS Desktop user/per year)**	\$3,045.00
	133086	United States—Display and Geocode (per concurrent use ArcGIS Desktop user/per year)**	\$7,613.00
	133087	United States—Display and Geocode (per ArcGIS Server Enterprise/per year)**	\$38,063.00
	133088	United States—Display and Geocode (per additional 2 cores ArcGIS Server Enterprise/per year)**	\$15,225.00
14.1		StreetMap Premium for ArcGIS HERE Data—North America (United States, Canada, and Mexico)	
	133066	North America—Full Use (per single use ArcGIS Desktop user/per year)**	\$12,180.00
	133067	North America—Full Use (per concurrent use ArcGIS Desktop user/per year)**	\$30,450.00
	133068	North America—Full Use (per ArcGIS Server Enterprise/per year)**	\$152,250.00
	133069	North America—Full Use (per additional 2 cores ArcGIS Server Enterprise/per year)**	\$60,900.00
	133121	North America—Display and Geocode (per single use ArcGIS Desktop user/per year)**	\$6,090.00
	133122	North America—Display and Geocode (per concurrent use ArcGIS Desktop user/per year)**	\$15,225.00
	133123	North America—Display and Geocode (per ArcGIS Server Enterprise/per year)**	\$76,125.00
	133124	North America—Display and Geocode (per additional 2 cores ArcGIS Server Enterprise/per year)**	\$30,450.00
14.2		StreetMap Premium for ArcGIS HERE Data—State	
	133080	State—Full Use (per single use ArcGIS Desktop user/per year)**	\$2,030.00
	133081	State—Full Use (per concurrent use ArcGIS Desktop user/per year)**	\$5,075.00
	133082	State—Full Use (per ArcGIS Server Enterprise/per year)**	\$25,375.00
	133083	State—Full Use (per additional 2 cores ArcGIS Server Enterprise/per year)**	\$10,150.00
	133113	State—Display and Geocode (per single use ArcGIS Desktop user/per year)**	\$1,015.00
	133114	State—Display and Geocode (per concurrent use ArcGIS Desktop user/per year)**	\$2,538.00
	133115	State—Display and Geocode (per ArcGIS Server Enterprise/per year)**	\$12,688.00
	133116	State—Display and Geocode (per additional 2 cores ArcGIS Server Enterprise/per year)**	\$5,075.00
Training			
15		Instructor-Led Training and Solutions - 2021 Prices	
	96246	Public Training Class (per day - per student)	\$761.00
	96247	Private Training Event (per day - up to 15 students)	\$7,866.00
	88994	Additional Students per Day per Class	\$568.00
	115949	Client Coaching (Per day - Up to 15 students)	\$6,496.00

	162891	Mobile Lab	\$2,081.00
	173737	Mobile Router (per event)	\$863.00
	173070	Recorded WGNU course	\$401.00
15		Esri Pre-Paid Training - 2021 Prices	
	174382	Esri Training Pass per Day - One Year Term	\$761.00
15		Esri E-Learning in the Customer's Learning Management System	
	154953	Esri E-Learning Content (SCORM Format) License	\$89,599.00
15		Esri Academy LMS Integration Subscription	
	175922	Plan 1 - up to 50 users	\$12,688.00
	175923	Plan 2 - up to 100 users	\$15,225.00
	175925	Plan 3 - up to 150 users	\$17,763.00
	175926	Plan 4 - up to 200 users	\$20,300.00
	175927	Plan 5 - up to 250 users	\$22,838.00
	175928	Plan 6 - up to 300 users	\$25,375.00
	175929	Plan 7 - up to 400 users	\$27,913.00
	175930	Plan 8 - up to 500 users	\$30,450.00
	175912	Plan 9 - up to 600 users	\$32,988.00
	175913	Plan 10 - up to 750 users	\$35,525.00
	175914	Plan 11 - up to 1,000 users	\$38,063.00
15		Technical Certification	
	132198	Technical Certification Exam Voucher	\$254.00
	166858	Technical Certification Specialty Exam Voucher	\$152.00
15.1		Instructor-Led Training and Solutions - 2022 Prices	
	96246	Public Training Class (per day - per student)	\$822.00
	96247	Private Training Event (per day - up to 15 students)	\$8,602.00
	88994	Additional Students per Day per Class	\$614.00
	115949	Client Coaching (Per day - Up to 15 students)	\$6,953.00
	162891	Mobile Lab	\$2,213.00
	173737	Mobile Router (per event)	\$863.00
	173070	Recorded WGNU course	\$401.00
15.1		Esri Pre-Paid Training - 2022 Prices	
	174382	Esri Training Pass per Day - One Year Term	\$822.00
15.1		Esri E-Learning in the Customer's Learning Management System	
	154953	Esri E-Learning Content (SCORM Format) License	\$89,599.00
15.1		Esri Academy LMS Integration Subscription - 2022 Prices	
	175922	Plan 1 - up to 50 users	\$13,829.00
	175923	Plan 2 - up to 100 users	\$16,595.00
	175925	Plan 3 - up to 150 users	\$19,361.00
	175926	Plan 4 - up to 200 users	\$22,127.00
	175927	Plan 5 - up to 250 users	\$24,893.00
	175928	Plan 6 - up to 300 users	\$27,659.00
	175929	Plan 7 - up to 400 users	\$30,425.00
	175930	Plan 8 - up to 500 users	\$33,191.00

	175912	Plan 9 - up to 600 users	\$35,956.00
	175913	Plan 10 - up to 750 users	\$38,722.00
	175914	Plan 11 - up to 1,000 users	\$41,488.00
15.1		Technical Certification - 2022 Prices	
	132198	Technical Certification Exam Voucher	\$254.00
	166858	Technical Certification Specialty Exam Voucher	\$152.00
Other			
Support and Services			
16		Premium Support Services	
	117208	Premium Support Annual Use—Unlimited Incidents**	\$44,965.00
	136727	Premium Support Annual Use—Up to 10 Incidents**	\$17,458.00
	134062	Premium Support Additional Authorized Contact—Unlimited Incidents**	\$11,571.00
16.1		State and Local Government Public Safety Named Users*	
16.1		*The Public Safety Named Users are available to State and Local Government Public Safety Agencies only. Specifically, law enforcement, emergency management, fire, emergency medical services, or dispatch. These agencies must qualify under Esri Public Safety Agency Program. Participation and purchase must be approved by the Esri Public Safety Team.	
	153407	Public Safety Named User Program - ArcGIS Online Viewer in Continually Staffed Environment License**	\$51.00
	153408	Public Safety Named User Program - ArcGIS Online Creator in Continually Staffed Environment License**	\$254.00
	168618	Public Safety Named User Program - ArcGIS Online Editor in Continually Staffed Environment Term License**	\$102.00
	168619	Public Safety Named User Program - ArcGIS Online Field Worker in Continually Staffed Environment Term License**	\$178.00
	157503	Public Safety Named User Program - ArcGIS Enterprise Creator in a Continually Staffed Environment License**	\$254.00
	168626	Public Safety Named User Program - ArcGIS Enterprise Editor in Continually Staffed Environment Term License**	\$102.00
	168627	Public Safety Named User Program - ArcGIS Enterprise Field Worker in Continually Staffed Environment Term License**	\$178.00
	157500	Public Safety Named User Program - ArcGIS Online Viewer in a Surge Environment License**	\$152.00
	157501	Public Safety Named User Program - ArcGIS Online Creator in a Surge Environment License**	\$761.00
	157505	Public Safety Named User Program - ArcGIS Enterprise Creator in a Surge Environment License**	\$761.00
	168620	Public Safety Named User Program - ArcGIS Online Editor in a Surge Environment Term License**	\$305.00
	168621	Public Safety Named User Program - ArcGIS Online Field Worker in a Surge Environment Term License**	\$533.00
	168628	Public Safety Named User Program - ArcGIS Enterprise Editor in a Surge Environment Term License**	\$305.00
	168629	Public Safety Named User Program - ArcGIS Enterprise Field Worker in a Surge Environment Term License**	\$533.00
16.2		ArcGIS Drone Collections	
	173653	Esri's Drone Mapping Collection**	\$2,030.00
	173096	Esri's Drone Mapping and Analysis Collection**	\$4,923.00

	173097	Esri's Online Drone Mapping Collection USA Hosted 1 Year Subscription**	\$10,099.00
	173098	Esri's Enterprise Drone Mapping and Analysis Collection USA Hosted 1 Year Subscription**	\$35,931.00
16.3		ArcGIS Site Scan	
	173632	Site Scan Single Access USA Hosted 1 Year Subscription License**	\$508.00
	173625	Site Scan Single Operator USA Hosted 1 Year Subscription License**	\$5,075.00
	174920	Site Scan for ArcGIS USA Custom 1 Year Term License (not to exceed 50,000 Images per year)** Includes Qty 10 Site Scan Single Operator Term Licenses and Qty 50 Site Scan Single Access Term Licenses	\$25,375.00
	174931	Site Scan for ArcGIS USA Custom 1 Year Term License (not to exceed 100,000 Images per year)** Includes Qty 20 Site Scan Single Operator Term Licenses and Qty 100 Site Scan Single Access Term Licenses	\$40,600.00
	174932	Site Scan for ArcGIS USA Custom 1 Year Term License (not to exceed 150,000 Images per year)** Includes Qty 30 Site Scan Single Operator Term Licenses and Qty 150 Site Scan Single Access Term Licenses	\$58,363.00
	174933	Site Scan for ArcGIS USA Custom 1 Year Term License (not to exceed 200,000 Images per year)** Includes Qty 30 Site Scan Single Operator Term Licenses and Qty 150 Site Scan Single Access Term Licenses	\$78,663.00
	174934	Site Scan for ArcGIS USA Custom 1 Year Term License (not to exceed 300,000 Images per year)** Includes Qty 50 Site Scan Single Operator Term Licenses and Qty 250 Site Scan Single Access Term Licenses	\$106,575.00
	174935	Site Scan for ArcGIS USA Custom 1 Year Term License (not to exceed 500,000 Images per year)** Includes Qty 50 Site Scan Single Operator Term Licenses and Qty 250 Site Scan Single Access Term Licenses	\$167,475.00
	174936	Site Scan for ArcGIS USA Custom 1 Year Term License (not to exceed 750,000 Images per year)** Includes Qty 50 Site Scan Single Operator Term Licenses and Qty 250 Site Scan Single Access Term Licenses	\$230,913.00
	174937	Site Scan for ArcGIS USA Custom 1 Year Term License (not to exceed 1,000,000 Images per year)** Includes Qty 50 Site Scan Single Operator Term Licenses and Qty 250 Site Scan Single Access Term Licenses	\$286,738.00
16.4		ArcGIS Indoors*	
	159136	ArcGIS Indoors for ArcGIS Enterprise Solution (Blocks of 1000 Square Feet) Term License**	\$71.00
	175305	ArcGIS Indoors for ArcGIS Online Solution (Blocks of 1000 Square Feet) Term License**	\$71.00
		*Minimum purchases apply	
Support and Services			
All items below are for Professional Services & may be subject to escalation on January 1st of each calendar year			
17		Professional Services - 2021 Prices	
		WebGIS Launch Kits - 2021 Prices	
	173265	Web GIS Launch Kit (3 Days)	\$15,700.00
17		Workshop Packages - 2021 Prices	
	122328	ArcGIS Data Reviewer Workshop (3 days)	\$15,700.00
	122329	ArcGIS Workflow Manager Workshop (3 days)	\$15,700.00

17		Jumpstart Packages - 2021 Prices	
	153636	ArcGIS Enterprise Jumpstart - Basic (3 days)	\$15,700.00
	153637	ArcGIS Enterprise Jumpstart - Standard (4 days)	\$19,300.00
	153638	ArcGIS Enterprise Jumpstart - Advanced (4 days)	\$30,600.00
	122348	ArcGIS Data Reviewer Jumpstart (5 days)	\$22,900.00
	122349	ArcGIS Workflow Manager Jumpstart (5 days)	\$22,900.00
	125360	ArcGIS Image Extension for Server Jumpstart (3 days)	\$15,700.00
17		Services Packages - 2021 Prices	
	124404	Remote Support for Esri Geoportal Server (20 hours)	\$6,600.00
	158343	Developer Services Retainer (20 Units)	\$6,600.00
17.1		Professional Services - 2022 Prices	
17.1		WebGIS Launch Kits - 2022 Prices	
	173265	Web GIS Launch Kit (3 Days)	\$16,200.00
17.1		Workshop Packages - 2022 Prices	
	122328	ArcGIS Data Reviewer Workshop (3 days)	\$16,200.00
	122329	ArcGIS Workflow Manager Workshop (3 days)	\$16,200.00
17.1		Jumpstart Packages - 2022 Prices	
	153636	ArcGIS Enterprise Jumpstart - Basic (3 days)	\$16,200.00
	153637	ArcGIS Enterprise Jumpstart - Standard (4 days)	\$19,700.00
	153638	ArcGIS Enterprise Jumpstart - Advanced (4 days)	\$32,100.00
	122348	ArcGIS Data Reviewer Jumpstart (5 days)	\$23,500.00
	122349	ArcGIS Workflow Manager Jumpstart (5 days)	\$23,500.00
	125360	ArcGIS Image Extension for Server Jumpstart (3 days)	\$16,200.00
17.1		Services Packages - 2022 Prices	
	124404	Remote Support for Esri Geoportal Server (20 hours)	\$6,800.00
	158343	Developer Services Retainer (20 Units)	\$6,800.00
18		Enterprise Agreement***	
18		Enterprise Agreement Annual Fee with Annual Payments up to \$1M as quoted	Varies
		Esri Enterprise Advantage Program for use under and Enterprise Agreement	
		***An Enterprise Agreement is a multi-year bundle of software offering under the MPA, tailored for the Authorized Entity and subject to additional terms to be established between the Authorized Entity and Esri. Esri Enterprise Advantage Program may or may not be included with an Enterprise Agreement and is subject to additional terms and pricing to be established between the Authorized Entity and Esri.	

Master Agreement Product and Services



Agreement No. 00300193.0/09121

This Master Agreement ("**Agreement**") is between the State of Washington, Department of Enterprise Services ("**Customer**") and **Environmental Systems Research Institute, Inc. ("Esri" or "Contractor")**, a California corporation with a place of business at 380 New York Street, Redlands, California 92373-8100 USA.

This Agreement is the sole and entire agreement of the parties as to the subject matter of this Agreement and supersedes any previous agreements, understandings, and arrangements relating to such subject matter. Neither party has relied on any statement, representation, or warranty not expressly stated in this Agreement. This Agreement comprises this signature page, the terms and conditions that begin on the following page, and all referenced attachments. Except for Product or Service descriptions, quantities, pricing, and delivery instructions, or as agreed in an Ordering Document signed by both parties, all terms included in any Ordering Document are void and of no effect. Any modification(s) or amendment(s) to this Agreement must be in writing and signed by both parties.

The parties may sign this Agreement in counterparts or via electronic signatures; such execution is valid even if an original paper document bearing both parties' original signatures is not delivered. This Agreement is executed and effective as October 1, 2021.


The authorized representatives of each party accept and agree to the terms of this Agreement by signing below:


STATE OF WASHINGTON, DEPARTMENT OF
ENTERPRISE SERVICES(Customer)

ENVIRONMENTAL SYSTEMS RESEARCH
INSTITUTE, INC. (Esri) a California Corporation

Legal Address: PO Box 41411, Olympia, WA 98504-1411

380 New York Street, Redlands, CA 92373-8100

By: 
Authorized Signature

By: 
Authorized Signature

Printed Name Kim Kirkland

Printed Name: Timothy Brazeal

Title: IT Procurement Supervisor

Title: Manager, Commercial & Government Contracts

Date: 10/11/2021

Date: October 8, 2021

DES Contact Information

Contact: Marquita Price

Telephone: 360-407-2218

Address: PO Box 41411

Fax:

City, State, ZIP: Olympia, WA 98504-1411

Email: DESContractsTeamCypress@des.wa.gov

Attachment A contains definitions of capitalized terms used throughout this Agreement. Each section of this Agreement may include additional definitions that are used exclusively within that section.

1.0 GENERAL GRANT OF RIGHTS AND RESTRICTIONS

1.1 Grant of Rights. In consideration of Customer's payment of all applicable fees and in accordance with this Agreement, Esri

- a. Provides Services as set forth in this Agreement;
- b. Grants to Customer a nonexclusive, nontransferable right and license or subscription to access and use Esri Offerings as set forth in the Specifications and applicable Ordering Documents; and
- c. Authorizes Customer to copy and make derivative works of the Documentation for Customer's own internal use in conjunction with Customer's authorized use of Esri Offerings. Customer will include the following copyright attribution notice acknowledging the proprietary rights of Esri and its licensors in any derivative work:

"Portions of this document include intellectual property of Esri and its licensors and are used under license. Copyright © [*Customer will insert the actual copyright date(s) from the source materials.*] Esri and its licensors. All rights reserved."

The grants of rights in this section (i) continue for the duration of the subscription or applicable Term or perpetually if no Term is applicable or identified in the Ordering Documents and (ii) are subject to additional rights and restrictions in this Agreement including Attachment B.

1.2 Consultant or Contractor Access. Customer may authorize its consultants or contractors to (i) host Esri Offerings for Customer's benefit and (ii) use Esri Offerings exclusively for Customer's benefit. Customer will be solely responsible for its consultants' and contractors' compliance with this Agreement and will ensure that each consultant or contractor discontinues use of Esri Offerings upon completion of work for Customer. Access to or use of Esri Offerings by consultants or contractors that is not exclusively for Customer's benefit is prohibited.

1.3 Reservation of Rights. All Esri Offerings are the copyrighted works of Esri or its licensors; all rights not specifically granted in this Agreement are reserved.

1.4 Customer Content. Esri does not acquire any rights in Customer Content under this Agreement other than as needed to provide Esri Offerings and Services to Customer.

2.0 SOFTWARE AND ONLINE SERVICES

2.1 Definitions. The following definitions supplement the definitions provided in Attachment A:

- a. **"Anonymous Users"** means all who have public access (i.e., without having to provide a Named User Credential) to any part of Customer Content or Customer's Value-Added Applications.
- b. **"App Login Credential(s)"** means a system-generated application login and associated password, provided when registering a Value-Added Application with ArcGIS Online, which when embedded in a Value-Added Application allows the Value-Added Application to access and use Online Services.
- c. **"Commercial App Deployment License"** means a license to distribute Value-Added Applications to third parties for a fee.
- d. **"Concurrent Use License"** means a license to install and use Software on computer(s) on a network, provided that the number of simultaneous users may not exceed the number of licenses acquired. A Concurrent Use License includes the right to run passive failover instances of Concurrent Use License management software in a separate operating system environment for temporary failover support.
- e. **"Deployment License"** means a license to incorporate ArcGIS Runtime components in Value-Added Applications and distribute Value-Added Applications to Customer's end users.
- f. **"Deployment Server License"** means a license to use Software under a Server License for all uses permitted in this Agreement and as described in the Documentation.
- g. **"Development Server License"** means a license to use Software under a Server License only to build and test Value-Added Applications as described in the Documentation.

- h. **"Development Use"** means the right to install and use Products to build and test Value-Added Applications as described in the Documentation.
- i. **"Dual Use License"** means the right to install Software on a desktop computer and use it simultaneously with either a personal digital assistant (PDA) or handheld mobile computer as long as the Software is only used by a single individual at any time.
- j. **"Failover License"** means a license to install Software on redundant systems for failover operations, but the redundantly installed Software may be operational only during the period the primary site is nonoperational. Except for system maintenance and updating of databases, the redundant Software installation(s) will remain dormant while the primary site (or any other redundant site) is operational.
- k. **"Named User(s)"** is Customer's employee, agent, consultant, or contractor to whom Customer has assigned a unique, secure login credential (identity) enabling access to a Product that requires such identity in order to access identity-managed capabilities within a Product for Customer's exclusive benefit. For educational use, Named Users may include registered students.
- l. **"Named User Credential(s)"** means an individual person's login and associated password enabling that person to access and use Products.
- m. **"Named User License"** means the right for a single Named User to use a specific Esri Offering.
- n. **"Online Services Subscription"** means a limited-term subscription conveying the right for one or more Named Users to access and use Online Services.
- o. **"Redistribution License"** means a license to reproduce and distribute Software provided that
 1. Customer reproduces and distributes the Software in its entirety;
 2. A license agreement that protects the Software to the same extent as this Agreement accompanies each copy of the Software, and the recipient agrees to the terms and conditions of the license agreement;
 3. Customer reproduces all copyright and trademark attributions and notices; and
 4. Customer does not charge a fee to others for the use of the Software.
- p. **"Server License"** means a license to install and use Software on a server computer. Server Licenses may be subject to a limited number of server cores or distributed deployment on multiple servers as described in the Ordering Documents or Documentation. If the Software description includes failover use rights, each Server License includes a Failover License.
- q. **"Service Credit(s)"** means a unit of exchange for consumption of services that can be used with an Online Services Subscription.
- r. **"Sharing Tools"** means publishing capabilities included with Customer's authorized use of Online Services or ArcGIS Enterprise that allow Customer to make Customer Content and Value-Added Applications available to third parties or Anonymous Users.
- s. **"Single Use License"** means a license for a single authorized end user to install and use Software on a single computer. The single authorized end user may also install a second copy for the end user's exclusive use on a second computer as long as only 1 copy of Software is in use at any time. No other end user may use Software under the same license at the same time for any other purpose.
- t. **"Staging Server License"** means a license to use Software under a Server License to build and test Value-Added Applications and map caches; conduct user acceptance, performance, and load testing of other third-party software; stage new commercial data updates; and conduct training activities as described in the Documentation. Customer may use Value-Added Applications and map caches with Development and Deployment Server Licenses.

2.2 License and Subscription Types. Esri provides Software Products under one or more of the license or subscription types identified in the definitions above. The Documentation and Ordering Documents identify which license or subscription type(s) applies to the ordered Products.

2.3 Software Terms of Use.

- a. Customer may
 1. Install, access, or store Software and Data on electronic storage device(s);
 2. Make archival copies and routine computer backups;

3. Install and use a newer version of Software concurrently with the version to be replaced during a reasonable transition period not to exceed 6 months, provided that the deployment of either version does not exceed Customer's licensed quantity; thereafter, Customer will not use more Software in the aggregate than Customer's total licensed quantity. This concurrent use right does not apply to Software licensed for Development Use;
 4. Move Software in the licensed configuration to a replacement computer;
 5. Distribute Software and any associated Authorization Codes required for use of a Deployment License to third parties; and
 6. Governmental or not-for-profit organizations that operate a website or offer Internet services may use server Software for revenue-generating purposes on a cost-recovery basis and not for profit.
- b. Customer may customize Software using any macro or scripting language, APIs, or source or object code libraries but only to the extent that such customization is described in the Documentation.
 - c. Customer may use all fonts provided with Software for any authorized use of the Software. Customer may also use Esri fonts separately to print any output created by the Software. Any use restrictions for third-party fonts included with the Software are set forth in the font file itself.
 - d. Esri publishes Product-specific Software terms of use at <https://www.esri.com/legal/scope-of-use>.

2.4 Online Services Terms of Use.

- a. **Online Services Descriptions.** Esri publishes Online Services Subscription-specific terms of use at <https://www.esri.com/legal/scope-of-use>. Use of Online Services is also subject to the Cloud Services terms found in Attachment B.
- b. **Modifications of Online Services.** Esri may change Online Services and associated APIs at any time, subject to thirty (30) days' notice of material changes and 90 days' notice for deprecations. If any modification, discontinuation, or deprecation of Online Services causes a material, adverse impact to Customer's operations, Esri may, at its discretion, attempt to repair, correct, or provide a workaround for Online Services. If a viable solution is not commercially reasonable, Customer may cancel its subscription to Online Services, and Esri will issue a prorated refund.
- c. **Sharing Customer Content.** Sharing Customer Content using Sharing Tools enables third parties to use, store, cache, copy, reproduce, (re)distribute, and (re)transmit Customer Content through Online Services. Esri is not responsible for any loss, deletion, modification, or disclosure of Customer Content resulting from use or misuse of Sharing Tools. Customer's use of Sharing Tools is at Customer's sole risk.
- d. **Limits on Use of Online Services, Service Credits.** Each Online Services Subscription includes Service Credits as described in the applicable Ordering Document. Each Service Credit entitles Customer to consume a set amount of Online Services, the amount varying depending on the Online Services that Customer is using. As Customer consumes Online Services, Service Credits are automatically debited from Customer's subscription, up to the maximum number of Service Credits available. Customer may purchase additional Service Credits as needed. Esri will notify Customer's subscription account administrator when Customer's Service Credit consumption reaches approximately seventy-five (75%) of the Service Credits allocated to Customer through Customer's subscription. Esri reserves the right to suspend Customer's access to Online Services that consume Service Credits when Customer has consumed all its Service Credits. Esri will promptly restore Customer's access to its Online Services once Customer has purchased additional Service Credits.

2.5 Named User Licenses. Except as expressly set forth in this Agreement, the following terms apply to Software and Online Services for which Customer acquires Named User Licenses.

- a. **Named Users.**
 1. Named User login credentials are for designated users only and may not be shared with other individuals.
 2. Customer may reassign a Named User License to another user if the former user no longer requires access to the Software or Online Services.
 3. Customer may not add third parties as Named Users, other than third parties included within the definition of Named Users.

b. **Value-Added Applications.**

1. Customer is responsible for the development, operation, and technical support of Customer Content and Value-Added Applications.
2. Customer may not embed a Named User Credential into Value-Added Applications. Value-Added Applications that enable access to Customer Content that is not publicly shared through the use of Sharing Tools must require individual users to log in to the application(s) with their unique Named User login credentials.
3. Customer may embed an App Login Credential into Value-Added Applications that provide access by Anonymous Users to services or Content, that has been published for shared access by Anonymous Users through the use of Sharing Tools.
4. Customer may not embed an App Login Credential into Value-Added Applications that enables access to Customer Content that is not publicly shared through the use of Sharing Tools. Value-Added Applications that enable access to Customer Content that is not publicly shared through the use of Sharing Tools must require individual users to log in to the application(s) with their unique Named User login credentials.
5. Customer may not provide a third party, other than third parties included within the definition of Named Users, with access to Software or Online Services, other than through Customer's Value-Added Application(s).
6. Customer may transfer Value-Added Applications to any third party for use in conjunction with the third party's own Software license or Online Services Subscription.

- c. **Anonymous Users.** Anonymous Users may only access Software or Online Services through Value-Added Applications that provide access to services or Content, that has been published for shared access through the use of Sharing Tools.

2.6 Limited-Use Programs.

- a. **Trial, Evaluation, and Beta Programs.** Products acquired under a trial, evaluation, or Beta program are licensed for evaluation and testing purposes only and not for commercial use. Any such use is at Customer's own risk, and the Products do not qualify for Maintenance. If Customer does not convert to a purchased license or subscription prior to the expiration of the trial, evaluation, or Beta license, Customer may lose any Customer Content and customizations made during the license term. If Customer does not wish to purchase a license or subscription, Customer should export such Customer Content before the license expires.
- b. **Educational Programs.** Customer agrees to use Products provided under an educational program solely for educational purposes during the educational use Term. Customer shall not use Products for any Administrative Use unless Customer has acquired an Administrative Use license. "Administrative Use" means administrative activities that are not directly related to instruction or education, such as asset mapping, facilities management, demographic analysis, routing, campus safety, and accessibility analysis. Customer shall not use Products for revenue-generating or for-profit purposes.
- c. **Grant Programs.** Customer may use Products provided under a grant program for noncommercial purposes only. Except for cost recovery of using and operating the Products, Customer shall not use Products for revenue-generating or for-profit purposes.
- d. **Other Esri Limited-Use Programs.** If Customer acquires Products under any limited-use program not listed above, Customer's use of the Products may be subject to the terms set forth in the applicable launching page or enrollment form or as described on Esri's website in addition to the nonconflicting terms of this Agreement.

3.0 DATA

3.1 Definitions. The following definitions supplement the definitions provided in [Attachment A](#):

- a. **"Business Listing Data"** means any dataset that includes a list of businesses and may include other associated business attributes.
- b. **"Esri Content Package(s)"** means a digital file containing ArcGIS Online basemap Data extracted from the ArcGIS Online basemap services.
- c. **"Street Data"** means Data that includes or depicts information about roads, streets, and related features.

3.2 Permitted Uses.

- a. Unless otherwise authorized in writing, Customer may only use Data with the Products for which Esri has provided the Data.
- b. Customer may include representations of Data in hard-copy or static, electronic format (e.g., PDF, GIF, JPEG, HTML); in ArcGIS Web Maps; or in Esri Story Maps apps for the purposes of visualizing Data (including basic interactions such as panning, zooming, and identifying map features with simple pop-ups) for use in presentation packages, marketing studies, or other reports or documents containing map images or data summaries derived from the use of Esri Products to third parties subject to restrictions set forth in this Agreement, provided that Customer affixes an attribution statement to the Data representations acknowledging Esri or its applicable licensor(s) as the source of the portion(s) of the Data used for the Data representation.
- c. Customer may take ArcGIS Online basemaps offline through Esri Content Packages and subsequently deliver (transfer) them to any device for use with licensed ArcGIS Runtime applications and ArcGIS Desktop. Customer may not otherwise scrape, download, or store Data.
- d. Customer may make any internal use of geocoded results that are obtained and stored in compliance with this Agreement. Customer may not redistribute geocoded results except to (i) use and/or display on a map in connection with Customer's public, non-revenue generating website(s), (ii) permit access to third-parties for the purposes of Customer's business, or (iii) deliver to third parties, on a noncommercial/non-revenue generating basis, static results, static output or static base map renderings.

3.3 Use Restrictions.

- a. Customer may not act directly or authorize its customers to cobrand Data, use Data in any unauthorized service or product, or offer Data through or on behalf of any third party.
- b. Customer may not use or allow third parties to use Data, for the purpose of compiling, enhancing, verifying, supplementing, adding to, or deleting from compilation of information that is sold, rented, published, furnished, or in any manner provided to a third party.
- c. *Business Listing Data.* Unless authorized in writing, Customer may not use Business Listing Data for any direct marketing purposes, resale publication, or distribution to any third party as part of any mailing list, directory, classified advertising, or other compilation of information.
- d. *Street Data.* Customer may use Street Data for mapping, geocoding, routing, and transportation network analysis purposes. Unless otherwise authorized in writing, Customer may not use Street Data for
 1. Real-time navigational guidance, including alerting a user about upcoming maneuvers, such as warning of an upcoming turn or calculating an alternate route if a turn is missed;
 2. Synchronized multivehicle routing; or
 3. Synchronized route optimization.
- e. *Business Analyst Data.* Customer may cache Data provided with ArcGIS Business Analyst Mobile App on a mobile device for use in conjunction with its use of ArcGIS Business Analyst Server. Customer may not otherwise cache or download such Data.
- f. *Partial Dataset Licenses:* If Customer orders a subset of a dataset (e.g., a country, region, state, or local portion of a global database), Customer may use only the licensed subset, not any other portion of the full dataset.
- g. *Michael Bauer Research International Boundaries Data ("MBR Data").* Customer's right to use data downloaded to Customer's premises (e.g., MBR Data stored in ArcGIS Enterprise, ArcGIS Desktop) terminates two (2) years after download.

3.4 Supplemental Terms and Conditions for Data. Certain Data licensors require Esri to flow down additional attribution requirements and terms of use to Customer. These terms supplement and amend the terms of this Agreement and are available at www.esri.com/legal/third-party-data.

4.0 MAINTENANCE

4.1 US Customers. Esri will provide Maintenance for Software and Online Services in accordance with the Esri Maintenance and Support Program and this Agreement if Customer is in the United States.

4.2 Customers outside the United States. Customer may obtain maintenance services from their local Esri distributor under the distributor's own standard support policy.

5.0 PROFESSIONAL SERVICES

5.1 Definitions. The following definitions supplement the definitions provided in Attachment A:

- a. **"Invention(s)"** means a patentable invention, discovery, innovation, or improvement, excluding Deliverables, relating to the subject matter of a Task Order.
- b. **"Inventor(s)"** means a party's principal, employee, consultant, or independent contractor that solely or jointly develops Inventions during Esri's performance under a Task Order.
- c. **"Professional Service Package(s)"** means a predefined unit of Professional Services, including travel-related expenses, provided at a firm fixed price.

5.2 Permitted Uses. Customer may use, copy, and modify Deliverables solely in conjunction with Customer's authorized use of Products.

5.3 Task Orders and Project Schedule.

- a. Esri will provide Professional Services and Deliverables as specified in the Task Order.
- b. Each Task Order will reference this Agreement and specify the commencement date and, if known, the period of performance.
- c. Task Orders may have the format shown in Attachment C or any other agreed-upon format.
- d. Each party will identify, in writing, the project manager who is responsible for Professional Services and Deliverables described in Task Orders. By written notice to the other party's technical administrator, either party may replace the project manager at any time with a similarly qualified person.
- e. Other than pricing and descriptions of Professional Services to be performed, terms and conditions in a Task Order are not binding unless both parties have signed the Task Order. The terms of a signed Task Order take precedence over conflicting terms in this Agreement.

5.4 Ownership of Deliverables and Inventions.

- a. Esri or its licensors own and retain ownership of Deliverables.
- b. Each party will retain title to any Inventions made or conceived solely by its Inventors during the term of this Agreement, including, but not limited to, such Inventions that Esri's Inventors solely make or conceive while providing technical assistance pursuant to this Agreement. The parties will jointly own any Inventions made or conceived jointly by Inventors from both parties.
- c. The parties will negotiate in good faith and cooperate reasonably in (i) deciding whether or not to seek or maintain, or to continue to seek or maintain, patent protection in any country on any Invention and the extent and scope of such protection and (ii) protecting and enforcing any patents issued on such Invention.

5.5 Acceptance.

- a. **For Firm Fixed Price Task Orders.** Customer will complete its acceptance review within ten (10) working days of receiving each Deliverable and classify the Deliverables as follows:
 1. "DELIVERABLE ACCEPTED" means a Deliverable conforming to the applicable Task Order with no more than minor nonconformities.
 2. "DELIVERABLE ACCEPTED WITH REWORK" means a Deliverable substantially conforming to the applicable Task Order but having a significant number of identified nonconformities and accepted subject to rework by Esri. Esri will rework the Deliverable for the identified nonconformities and resubmit it within

thirty (30) days. Customer will rerun its acceptance review for the nonconformities detected in the initial review within ten (10) working days of such resubmission and will reclassify the Deliverable as either DELIVERABLE ACCEPTED or DELIVERABLE REJECTED.

3. "DELIVERABLE REJECTED" means a Deliverable that fails to substantially conform to applicable Task Order(s). Esri will rework the Deliverable and resubmit it to Customer within thirty (30) days, at which time Customer will have ten (10) working days to rerun its acceptance review and reclassify the deliverable as either DELIVERABLE ACCEPTED or DELIVERABLE REJECTED.

Customer may not use any Deliverable in its business operations before acceptance as described in a.1 or a.2. If Customer does not notify Esri in writing within 10 working days after delivery that it has classified the Deliverable as ACCEPTED WITH REWORK or REJECTED in accordance with a.2 or a.3, or if Customer uses the Deliverable in its business operations, the Deliverable will be deemed, as of the first of either of these events to occur, to have been accepted.

- b. **For Task Orders with Professional Service Packages.** Professional Services that Esri performs under Professional Service Packages will be deemed accepted unless Customer notifies Esri within 10 days after performance. Customer may purchase additional Professional Service Packages as needed to complete Customer's work requirements.
- c. **For Time and Materials Task Orders.** Professional Services are provided strictly on a time and materials basis subject to the Task Order not-to-exceed funding limit. The Professional Services provided will be deemed accepted and in compliance with the professional and technical standards of the software industry unless Customer notifies Esri within ten (10) days after performance. Deliverables produced under a time and materials Task Order will not be subject to acceptance testing.

5.6 Warranty for Deliverables. Esri warrants to Customer that firm fixed price Deliverables materially comply with Specifications for a period of ninety (90) days from acceptance, subject to the limitations and disclaimers of liability set forth in the "Limited Warranties and Disclaimers" section of [Attachment B](#).

5.7 Changes. The parties may make changes within the general scope of a Task Order by mutual agreement. To document any agreed-to scope changes within the general scope of the Task Order that affects the cost or time required to provide a Deliverable, the parties will jointly sign a written amendment to the Task Order that includes an equitable adjustment in the price, schedule, or both.

5.8 Customer Termination for Convenience. Customer may terminate any Task Order at any time upon 30 days' written notice to Esri and upon payment to Esri of all amounts due to date pursuant to this Agreement, including reasonable expenses incurred as a direct result of the termination and the pro rata contract price for the Task Orders affected.

5.9 Payment; Invoices.

- a. **For Firm Fixed Price Task Orders.** Unless otherwise specified in a Task Order, Esri will prepare and submit monthly invoices based on the percentage of completion for each Deliverable as of the end of the preceding month. Upon acceptance of all Deliverables under a Task Order, the unpaid balance of the total Task Order value is due.
- b. **For Professional Service Packages.** Esri will submit an invoice for Professional Service Packages on receipt of an agreed-upon Task Order. Esri may, at its sole discretion, stop work to avoid exceeding the total labor hours or number of days allotted in the applicable Professional Service Package description set forth in the applicable scope of work. Professional Service Packages expire if not used within 12 months of the Esri invoice date.
- c. **For Time and Materials Task Orders.**
 1. Esri will submit to Customer written monthly invoices to the Customer address provided in the Task Order. The invoices will include the payment due for work performed, including travel time, and any other direct costs (ODCs) incurred as authorized under a Task Order. The amount invoiced for labor will be equal to the number of hours expended during the previous month, multiplied by the applicable labor

rates. Esri will invoice meals on a per diem basis in accordance with the full daily limits specified on the government General Services Administration (GSA) website at <https://www.gsa.gov/>. Esri and Customer may include hourly labor rates in this Agreement; if the parties elect to do so, Attachment D will identify the hourly labor rates for each labor category. Esri may change hourly labor rates for Services; any increase in the first 5 years will not exceed 5 percent per year. Esri will invoice ODCs, including travel-related expenses incurred, plus a 15 percent burden.

2. Esri may reallocate the budget between activities, labor categories, and ODCs as necessary to facilitate the work effort, provided the overall price is not exceeded. If Esri reaches the funded not-to-exceed Task Order value and the activities are not completed, Customer may increase the order funding to allow additional work to be performed, or Esri may stop work without further obligation or liability.

5.10 System and Data Access. Each Task Order will specify any requirement for Customer to give Esri personnel access to Customer's systems or data.

6.0 ESRI MANAGED CLOUD SERVICES

In addition to the applicable terms and conditions of this Agreement, the terms and conditions of Attachment E will apply to Esri Managed Cloud Services.

7.0 TRAINING

7.1 Definitions. The following definitions supplement the definitions provided in Attachment A:

- a. **"Customer-Supplied Training Data"** means any digital dataset(s) including, but not limited to, geographic vector data, coordinates, raster data reports, or associated tabular attributes supplied by Customer for use in training.
- b. **"Esri Academy LMS Integration Subscription"** means an optional term-limited subscription to Esri Academy enabling a specific number of unique Customer student(s) access to Self-Paced E-Learning through the Customer's learning management system.
- c. **"Esri E-Learning Content (SCORM Format) License"** means an optional term-limited license that provides Esri customers with Esri's e-learning content in SCORM (Shareable Content Object Reference Model) format to import into their learning management system.
- d. **"Esri Mobile Lab"** means a service in which Esri will deliver and set up a training environment at the Customer's site for use in conjunction with scheduled Esri Training Events only. The Esri Mobile Lab will include certain hardware, software, power cords, and network switches necessary for the instructor to set up the environment.
- e. **"Esri Training Event(s)"** means an Esri site class, Esri instructor-led online class, a Customer site/private class, workshop, or coaching services.
- f. **"Esri Training Event Assistant"** means Customer's primary Esri liaison in organizing private Esri Training Events.
- g. **"Student(s)"** means a Customer employee or agent who is a registered participant in a specific Esri Training Event or Training-related services. If Customer is an individual, then Student means Customer.
- h. **"Training Pass"** means a nonrefundable, nontransferable block of prepaid training days with a fixed price per day training price throughout the Term of the Training Pass.
- i. **"Esri Mobile Router"** means a service in which Esri will deliver and setup a mobile router at the Customer's site for use in conjunction with a scheduled Esri Training Event only. The mobile router provides high-speed wireless internet access needed to run the Esri Training Event.

7.2 Permitted and Prohibited Uses.

- a. Esri provides Training Materials for Training purposes only and for the exclusive use of the Student who attends the Training course for which the Training Materials are provided.
- b. Customer may reproduce copies of Training Materials for registered Students.

- c. Customer may not and may not permit any Student to (i) separate the component parts of Training Materials for any use or (ii) use audio or video recording equipment during an Esri Training Event.
- d. Esri may issue temporary Product authorizations if Customer has an insufficient number of Products available for Training. Customer may use such Products as Training Materials under the terms of this Agreement. Customer will uninstall all deployed Products and return any media provided by Esri upon conclusion of the Esri Training Event.
- e. Customer will retain ownership of any Customer-Supplied Training Data.

7.3 Esri's Responsibilities.

Esri will

- a. Provide an instructor qualified to conduct Training;
- b. Provide all necessary Training Materials for Student; and
- c. Confirm Esri Training Events approximately 10 business days prior to the scheduled start date. Esri will only confirm Student registrations that include a payment method. Registrations without a confirmed payment method are placed on the reservation waiting list. All reservations on the waiting list are subject to availability. Customer site/Private class and coaching services confirmation is also dependent on receipt of the completed Customer site training request form.

7.4 Customer's Responsibilities.

Customer will

- a. Ensure that all Students have received confirmation from Esri to participate in an Esri Training Event. Esri reserves the right to disconnect any Student who permits unregistered student access to an online classroom Esri Training Event. In such case, the full Esri Training Event fee will be invoiced and payable;
- b. Ensure that all Students meet the minimum prerequisites for the applicable Esri Training Event as listed on Esri's training website;
- c. Submit Student registrations with payment method information at least 15 business days before the scheduled start date;
- d. Provide the Esri Training Event Assistant with a list of names and email addresses of any Students who are to attend an Esri Training Event at least 3 business days before the scheduled start date, for compliance with the US embargoed country lists and the various US Government Lists of Parties of Concern or Specially Designated Nationals lists;
- e. For classes held at the Customer-designated facility, complete a client-site training request form; consult with Esri personnel to determine classroom, computer, and network requirements; and provide all such required classrooms, computers, and network access;
- f. Ensure that Student use of Training Materials provided by Esri complies with the terms of this Agreement; and
- g. Assume full liability and responsibility for Student attending Training course(s) under this Agreement.
- h. If the Esri Mobile Lab or Mobile Router is used, Customer will
 1. Take delivery of the Esri Mobile Lab or Mobile Router from the shipping agent, and keep it in a secure, locked area at all times;
 2. Immediately report any previously damaged Esri Mobile Lab or Mobile Router equipment to the Esri Training Event Assistant upon receipt of the shipment; and
 3. Be financially responsible for loss of, damage to, or theft of Esri Mobile Lab or Mobile Router equipment while in Customer's possession.

7.5 Student Registration and Training Event Change Policy.

- a. Customer will provide advance written notice to Esri Customer Service at service@esri.com to reschedule or cancel any Esri Training Event or to substitute a student in a scheduled Esri Training Event.
- b. A replacement Student must be from the same Customer organization as the Student being replaced.
- c. If Customer reschedules an Esri Training Event three or fewer days before the scheduled start date, Esri will charge Customer fifty percent(50%) of the fee plus the cost of the rescheduled Esri Training Event.

- d. If Customer (i) cancels an Esri Training Event three (3) or fewer days before the scheduled start date without concurrently rescheduling or (ii) is absent without notice from the Esri Training Event, Customer will be liable for the full Esri Training Event fee.
- e. If cancellation of an Esri Training Event is necessary due to causes beyond the party's reasonable control, the affected party may reschedule or cancel the Esri Training Event without incurring any liability.
- f. *Termination of Agreement.* Students who are currently registered for an Esri Training Event as of the date of termination of this Agreement may attend the scheduled Esri Training Event, subject to the terms and conditions of this Agreement.

7.6 Invoicing; Prepaid Fees.

- a. Esri will invoice Customer upon completion of the Esri Training Event or on purchase of a Training Pass. On Customer request, Esri will invoice in advance for an Esri Training Event.
- b. If Customer is invoiced and pays that invoice prior to the scheduled Esri Training Event, then Customer has One (1) year from the date of the invoice to consume training days. For a multiyear order, training days must be consumed by the end date specified on the Esri quotation. Thereafter, all prepaid fees are forfeited.
- c. Training Pass redemption rates are described at <https://www.esri.com/training/training-for-organizations/>.

This section 7.6 does not apply to Training provided under the Advantage Program.

7.7 Availability and General Provision of Wireless Service.

- a. Esri will not be liable for any failure of or delay in the performance of this Agreement for the period that such failure or delay is due to wireless service interruptions or unavailability.

7.8 Esri E-Learning in the Customer's Learning Management System.

- a. Esri E-Learning Content (SCORM format) License, specific terms of use incorporated by reference are found at <https://www.esri.com/en-us/legal/overview>.
- b. Esri Academy LMS Integration Subscription, specific terms of use incorporated by reference are found at <https://www.esri.com/en-us/legal/overview>.

8.0 ADVANTAGE PROGRAM

8.1 Definitions. The following definitions supplement the definitions provided in Attachment A:

- a. **"Activity Description"** means a mutually agreed upon written statement that confirms the number of Learning and Services Credits that Esri estimates is required to perform an activity and authorizes Esri to begin work based on such estimate. The Activity Description serves as the Task Order for Services provided under the Advantage Program.
- b. **"Advantage Program"** means either Advantage Program, as described at www.esri.com/services/eeap/components, or the Advantage Program for Partners, as described at www.esri.com/partners/bpap/components.
- c. **"Authorized Contact"** means Customer's point of contact for the Advantage Program identified below.
- d. **"Learning and Services Credits"** means a contracted unit of exchange that Customer may use to acquire Professional Services, Training, PSS, Esri Managed Cloud Services, or related travel expenses as described below.
- e. **"Premium Support Services"** or **"PSS"** means a prioritized incident management and technical support program further described at <https://support.esri.com/en/support/premium>.
- f. **"Advisor"** means an Esri consultant assigned to work with Customer to provide Professional Services such as advising Customer on GIS strategies, facilitating annual planning, and developing and coordinating a collaborative work plan under the Advantage Program.

8.2 Advantage Program Description. The Advantage Program is provided on an order-by-order, annual subscription basis and provides strategy and planning support in addition to a menu of items including Professional Services, Training, PSS, and Esri Managed Cloud Services that Customer can select to best meet

its needs with guidance from Advisor. The Advantage Program may change from time to time. The Advantage Program includes the following:

- a. **Advisor.** Customer will receive up to the number of Advisor hours ordered. Customer may elect to retain additional Advisor hours for a supplemental price.
- b. **Annual Planning Meeting.** A 1-day annual planning meeting is included.
- c. **Work Plan.** A collaboratively developed document is designed to drive the program's implementation through definition of Customer's GIS vision, goals, and objectives.
- d. **Learning and Services Credits.** Customer will receive the number of Learning and Services Credits ordered. Customer may use the credits toward any combination of Professional Services, Training, PSS, Esri Managed Cloud Services, or related travel expenses. Customer may order, for an additional price, additional Learning and Services Credits. Learning and Services Credits may be exchanged as described at the applicable Advantage Program website. Esri will provide a monthly report outlining usage of Learning and Services Credits to date to the Authorized Contact.
- e. **Technology Webcasts.** Esri will provide an email invitation to the Authorized Contact for webcasts presenting business and technical information related to enterprise GIS.
- f. **No Project Services.** The Advantage Program is not designed for Esri to provide project-specific Professional Services such as custom application or database development for solutions or applications. Esri will not provide these types of Professional Services under the Advantage Program and does not warrant that Deliverables provided under an Advantage Program will comply with Specifications.

8.3 Authorized Contact Information. Customer will identify its Authorized Contact in the applicable Ordering Document.

8.4 Current on Maintenance. Customer must remain current on standard Software Maintenance during the Advantage Program term.

8.5 Authorization of Learning and Services Credits Use. Customer will contact its account manager or Advisor to consume Learning and Services Credits for a particular request. Esri will submit an Activity Description by email to Customer for confirmation and authorization to use Learning and Services Credits. Customer may authorize the consumption of Learning and Services Credits by submitting an email. Esri will begin work and deduct the estimated credit amount stated in the Activity Description from the unused Learning and Services Credits available.

8.6 Activity Descriptions for Esri Managed Cloud Services. The Activity Description for Esri Managed Cloud Services orders must include the following:

- a. **The Esri Managed Cloud Services Term.** The time period in which Esri provides the Esri Managed Cloud Services to Customer. The Esri Managed Cloud Services term does not begin until setup and deployment of the data and application are complete.
- b. **Targeted System Availability.** The minimum percentage of time that Customer has external access to the application and associated Customer Content through the Internet. Examples of supported levels of system availability are 95 percent, 99 percent, and 99.9 percent. Not all Esri Managed Cloud Services offerings include a Targeted System Availability.
- c. **Number of Anticipated Requests.** A The number of requests made by an end user through a client (e.g., desktop computer, web application, mobile device) and sent to a server(s) that is set up in the Esri Managed Cloud Services Environment by Esri and performs computational tasks on behalf of the end user. An example of a common request used in a GIS is a map request. A map request is made every time a user pans, zooms, or queries a map service.
- d. **Amount of Data Storage.** The storage capacity required to retain digital data, which is to be used and consumed in Customer GIS applications or Cloud Services.
- e. **Learning and Services Credits Consumption.** The price for the Esri Managed Cloud Services in Learning and Services Credits.

The Data storage location may be defined in the Activity Description.

8.7 Travel and Per Diem Expenses. Any Esri travel and per diem expenses will be quoted separately. Travel expenses will include a 15 percent burden, and per diem will be determined in accordance with the full daily limits specified on the government General Services Administration (GSA) website at <https://www.gsa.gov/>. Customer will use Learning and Services Credits for travel and per diem expenses.

8.8 Notification of Consumed Credits. Esri will notify Customer if the authorized Learning and Services Credits are consumed prior to completion of the requested work. Customer may elect to direct the use of additional Learning and Services Credits, if available; procure additional Learning and Services Credits; or notify Esri to stop work on such requested work. Esri reserves the right to stop work if Customer has consumed all its Learning and Services Credits.

8.9 Review of Proposed Activities. Any activities proposed to be completed under the Advantage Program will be subject to Esri's review and approval to ensure alignment with the intent of the program.

8.10 Invoicing.

- a. Esri shall invoice Customer as quoted for the Advantage Program subscription, additional Learning and Services Credits, or Advisor services upon receipt of Customer's order. Subsequently, Esri will invoice annually at least 30 days in advance of the Advantage Program subscription expiration date. Esri will extend the Advantage Program subscription for a subsequent annual term upon receipt of Customer's payment of the renewal invoice. Esri will invoice fees for additional Learning and Services Credits or Advisor services upon receipt of Customer's order.
- b. Pricing for program renewals and new or additional Services will be in accordance with Esri's standard pricing at the time of purchase or renewal.

8.11 Termination and Expiration. Upon termination or expiration of an Advantage Program subscription:

- a. Services will end as of the expiration or termination date stated; and
- b. Unless either party terminates the Advantage Program subscription for cause, Customer may apply any unused Learning and Services Credits toward any Professional Services, Training, PSS, or related travel expenses that are scheduled as of the termination or expiration date, provided that the Learning and Services Credits are used within 3 months after the termination or expiration date. Any other unused Learning and Services Credits will expire 30 days after the expiration or termination date; if Customer renews the Advantage Program subscription within this time period, any unused Learning and Services Credits will remain valid for up to 2 years from the purchase date or termination of this Agreement, whichever comes first.

ATTACHMENT A GLOSSARY OF TERMS

The following glossary of terms applies to all Esri Offerings and Services that Esri may provide to its customers. Certain Esri Offerings or Services may not be within the scope of this Agreement. Please disregard any terms that are not applicable to Esri Offerings or Services offered under this Agreement.

"Affiliate" means any entity that directly or indirectly (i) Controls; (ii) is Controlled by; or (iii) is under common Control with a party, where "Control" means having more than fifty 50 percent (50 %) of the voting stock or other voting interest in the Controlled entity.

"API" means application programming interface.

"ArcGIS Website" means www.arcgis.com and any related or successor websites.

"Authorization Code(s)" means any key, authorization number, enablement code, login credential, activation code, token, user name and password, or other mechanism required for use of Esri Offerings.

"Beta" means any alpha, beta, or other prerelease version of a Product.

"Cloud Services" means Online Services and Esri Managed Cloud Services

"Content" means data, images, photographs, animations, video, audio, text, maps, databases, data models, spreadsheets, user interfaces, graphics components, icons, software, and other resources used in connection with Esri Offerings and Services.

"Control" means having more than fifty 50 percent(50 %) of the voting stock or other voting interest in the Controlled entity.

"Customer Content" means any Content that Customer provides, uses, or develops in connection with Customer's use of Esri Offerings or Services, including Value-Added Applications. Customer Content excludes any feedback, suggestions, or requests for improvements that Customer provides to Esri.

"Data" means any commercially available digital dataset(s) including, but not limited to, geographic vector data, raster data reports, or associated tabular attributes that Esri bundles with other Esri Offerings or delivers independently.

"Deliverables" means anything that Esri delivers to Customer as a result of performance of Professional Services.

"Documentation" means all user reference documentation that Esri provides with a Deliverable or an Esri Offering.

"Esri Managed Cloud Services" means a Customer-specific cloud infrastructure, Software, Data, and network platform that Esri hosts, manages, and makes available to Customer or Customer's end users via the Internet.

"Esri Offering(s)" means any Product or Documentation. If Esri provides Training or Professional Services directly to Customer, then Esri Offerings also include Deliverables and Training Materials. Esri Offerings exclude Services and Third-Party Content.

"GIS" means geographic information system.

"Maintenance" means a subscription program that Esri provides and that entitles Customer to Product updates and other benefits such as access to technical support and self-paced, web-based learning resources.

"Malicious Code" means software viruses; worms; time bombs; Trojan horses; or any other computer code, files, denial of service, or programs designed to interrupt, destroy, or limit the functionality of any computer software, hardware, or telecommunications equipment.

"Online Services" means any commercially available, Internet-based geospatial system that Esri provides, including applications and associated APIs for storing, managing, publishing, and using maps, data, and other information. Online Services exclude Data and Content.

"Ordering Document(s)" means a sales quotation, Maintenance renewal quote, purchase order, proposal, Task Order, or other document identifying Esri Offerings, updates, or Services that Customer orders.

"Perpetual License" means a license to use a version of the Esri Offering for which applicable license fees have been paid, indefinitely, unless terminated by Esri or Customer as authorized under this Agreement.

"Product(s)" means Software, Data, and Online Services.

"Professional Services" means any development or consulting services that Esri provides to Customer.

"Sample(s)" means sample code, sample applications, add-ons, or sample extensions of Products.

"Service(s)" means Maintenance. If Esri provides Esri Managed Cloud Services, Training, or Professional Services directly to Customer, then Services also include Esri Managed Cloud Services, Training, and Professional Services.

"Software" means any proprietary commercial off-the-shelf software, excluding Data, accessed or downloaded from an Esri-authorized website or that Esri delivers on any media in any format including backups, updates, service packs, patches, hot fixes, or permitted merged copies.

"Specification(s)" means (i) the Documentation for Software and Online Services, (ii) the scope of work set forth in any Task Order, or (iii) Esri's published course descriptions for Training.

"Task Order(s)" means an Ordering Document for Services.

"Term License" means a license for use of an Esri Offering for a limited time period ("**Term**").

"Third-Party Content" means any Content that Customer may obtain from a third-party website or that persons other than Esri employees, suppliers, or contractors may directly contribute to Esri's website.

"Training" means (i) Product training or (ii) related training that Esri provides under this Agreement.

"Training Materials" means digital or printed Content required to complete Training, which may include, but is not limited to, workbooks, data, concepts, exercises, assessments, and exams.

"Value-Added Application(s)" means an application developed by Customer for use in conjunction with the authorized use of any Software, Data, or Online Services.

ATTACHMENT B GENERAL TERMS AND CONDITIONS

The following general terms and conditions apply to all Esri Offerings and Services that Esri may offer to its customers. Certain Esri Offerings or Services may not be available under this Agreement. Please disregard any terms that are not applicable to Esri Offerings or Services offered under this Agreement.

ARTICLE B.1—GENERAL USE RESTRICTIONS

Except as expressly permitted in this Agreement, Customer will not

- a. Sell, rent, lease, sublicense, distribute, lend, time-share, or assign Services or Esri Offerings;
- b. Distribute or provide direct access to Services or Esri Offerings to third parties, in whole or in part, including, but not limited to, extensions, components, or DLLs;
- c. Distribute Authorization Codes to third parties;
- d. Reverse engineer, decompile, or disassemble any Product or Deliverable delivered in compiled form;
- e. Make any attempt to circumvent the technological measure(s) that controls access to or use of Esri Offerings;
- f. Store, cache, use, upload, distribute, or sublicense Content or otherwise use Esri Offerings in violation of Esri's or a third-party's rights, including intellectual property rights, privacy rights, nondiscrimination laws, export laws, or any other applicable law or regulation;
- g. Remove or obscure any Esri or its licensors' patent, copyright, trademark, proprietary rights notices, or legends contained in or affixed to any Esri Offerings, output, metadata file, or online or hard-copy attribution page of any Data or Documentation;
- h. Unbundle or independently use individual or component parts of Esri Offerings;
- i. Incorporate any portion of Esri Offerings into a product or service for third-party use that competes with the Esri Offerings;
- j. Publish or in any other way communicate the results of benchmark tests run on Beta Products without the prior written permission of Esri and its licensors; or
- k. Use, incorporate, modify, distribute, provide access to, or combine any Esri Offerings in a manner that would subject any Esri Offering to open-source or open-database license terms (e.g. GPL) that require any part of the Esri Offering to be subject to additional terms, for example
 1. Disclosed in source code form to third parties;
 2. Licensed to third parties for the purpose of making derivative works; or
 3. Redistributable to third parties at no charge; or
- l. Generate revenue by providing access to Software or Online Services through a Value-Added Application.

These restrictions will not apply to the extent that they conflict with applicable law or regulation.

ARTICLE B.2—TERM AND TERMINATION

B.2.1 Customer may terminate this Agreement or any Esri Offerings license or subscription at any time upon written notice to Esri. Termination without cause does not entitle Customer to receive any refund of fees paid. Any right to terminate pending Services engagements for convenience is set forth in the applicable section in the body of this Agreement. Either party may terminate this Agreement or any license or subscription for a material breach that is not cured within thirty (30) working days of written notice to the breaching party. Upon any termination of this Agreement for breach, Esri will stop providing Services. Any licenses in Esri Offerings that survive termination of this Agreement continue under the terms of this Agreement.

B.2.2 If Esri terminates this Agreement following Customer's breach, then Esri may also, at its election, terminate Customer's licenses or subscriptions to Esri Offerings. If Customer terminates this Agreement for cause or convenience, then Customer may, at its election, also terminate Customer's licenses or subscriptions to Esri Offerings.

B.2.3 Upon any termination or expiration of a license or subscription, Customer will

- a. Stop accessing and using the terminated or expired Esri Offerings;
- b. Clear any client-side data cache derived from the terminated or expired Cloud Services; and
- c. Stop using and uninstall, remove, and destroy all copies of the terminated or expired Esri Offerings in Customer's possession or control, including any modified or merged portions thereof, in any form, and execute and deliver evidence of such actions to Esri or its authorized distributor.

Esri may stop performing Services immediately upon written notice to Customer if a bankruptcy or insolvency proceeding is commenced by or against Customer until the trustee cures any existing defaults and provides adequate assurance of future performance under this Agreement. This Agreement terminates upon the insolvency, liquidation, or dissolution of either party.

ARTICLE B.3—LIMITED WARRANTIES AND DISCLAIMERS

B.3.1 Limited Warranties. Except as disclaimed below, Esri warrants to Customer that (i) Products and Training will substantially comply with the applicable Specifications and (ii) Services will substantially conform to the professional and technical standards of the industry. The warranty period for Esri Offerings offered under a Perpetual License and for Services runs for ninety (90) calendar days from the date of delivery or from the date of acceptance if this Agreement provides an acceptance period. The warranty period for Esri Offerings offered under a subscription or Term License basis runs for the lesser of (i) the duration of the subscription or term or (ii) ninety (90) calendar days from delivery or acceptance if this Agreement provides an acceptance period.

B.3.2 Special Disclaimer. Third-Party Content; Data; Samples; hot fixes; patches; updates; Online Services provided at no charge; and trial, evaluation, and Beta Products are delivered "as is" and without warranty of any kind.

B.3.3 General Disclaimer. Except for the express limited warranties set forth in this Agreement, Esri disclaims all other warranties or conditions of any kind, whether express or implied, including, but not limited to, warranties or conditions of merchantability, fitness for a particular purpose, and noninfringement of intellectual property rights. Esri is not responsible for any nonconformities with Specifications or loss, deletion, modification, or disclosure of Customer Content caused by Customer's modification of any Esri Offering other than as specified in the Documentation. Esri does not warrant that Esri Offerings, or Customer's operation of the same, will be uninterrupted, error free, fault tolerant, or fail-safe or that all nonconformities can or will be corrected. Esri Offerings are not designed, manufactured, or intended for use in environments or applications that may lead to death, personal injury, or physical property or environmental damage. Customer should not follow any navigational route suggestions that appear to be hazardous, unsafe, or illegal. Any such uses will be at Customer's own risk and cost.

B.3.4 Disclaimers.

- a. **Internet Disclaimer.** Neither party will be liable for damages under any theory of law related to the performance or discontinuance of operation of the Internet or to regulation of the Internet that might restrict or prohibit the operation of Cloud Services.
- b. **Third-Party Websites; Third-Party Content.** Esri is not responsible for any third-party website or Third-Party Content that appears in or is referenced by Esri Offerings or Esri websites, including www.esri.com and www.arcgis.com. Providing links to third-party websites and resources does not imply an endorsement, affiliation, or sponsorship of any kind.

B.3.5 Exclusive Remedy. Customer's exclusive remedy and Esri's entire liability for breach of the limited warranties in this section will be to replace any defective media and to (i) repair, correct, or provide a workaround for the applicable Esri Offering or Services or (ii) at Esri's election, terminate Customer's right to use and refund the fees paid for Esri Offerings or Services that do not meet Esri's limited warranties.

ARTICLE B.4—LIMITATION OF LIABILITY

B.4.1 Disclaimer of Liability. Neither Customer, Esri, nor any Esri distributor or third party licensor will be liable for any indirect, special, incidental, or consequential damages; lost profits; lost sales; loss of goodwill; costs of procurement of substitute goods or services; or damages exceeding the applicable license fees, or current subscription fees, or Services fees paid or owed to Esri for the Esri Offerings or Services giving rise to the cause of action.

B.4.2 The limitations and exclusions of liability in the preceding paragraph do not apply to Customer's infringement, misuse, or misappropriation of Esri's or Esri's licensors' intellectual property rights, either party's indemnification obligations, gross negligence, willful misconduct, or violations of the Export Compliance clause of this Agreement or any applicable law or regulation.

B.4.3 Applicability of Disclaimers and Limitations. Esri or its authorized distributor has set its fees and entered into this Agreement in reliance on the disclaimers and limitations in this Agreement; the fees reflect an allocation of risk that is an essential basis of the bargain between the parties. **These limitations will apply whether or not a party is aware of the possibility of any damage and notwithstanding any failure of essential purpose of any exclusive, limited remedy.**

B.4.4 The foregoing disclaimers, limitations, and exclusions may be invalid in some jurisdictions and apply only to the extent permitted by applicable law or regulation in Customer's jurisdiction. Customer may have additional rights that may not be waived or disclaimed. Esri does not seek to limit Customer's warranty or remedies to any extent not permitted by law.

ARTICLE B.5—INDEMNIFICATIONS

B.5.1 Definitions. The following definitions supplement the definitions provided in Attachment A:

- a. **"Claim"** means any claim, action, or demand by a third party.
- b. **"Indemnitees"** means Customer and its directors, officers, and employees.
- c. **"Infringement Claim(s)"** means any Claim alleging that Customer's use of or access to any Esri Offering or Service infringes a patent, copyright, trademark, or trade secret.
- d. **"Loss(es)"** means expenditure, damage award, settlement amount, cost, or expense, including awarded attorneys' fees.

B.5.2 Infringement Indemnity.

- a. Esri will defend, hold all Indemnitees harmless from, and indemnify any Loss arising out of an Infringement Claim.
- b. If Esri determines that an Infringement Claim is valid, Esri may, at its expense, either (i) obtain rights for Customer to continue using the Esri Offerings or Services or (ii) modify the Esri Offerings or Services while maintaining substantially similar functionality. If neither alternative is commercially reasonable, Esri may terminate Customer's right to use the Esri Offerings or Services and will refund any (a) license fees that Customer paid for the infringing Esri Offerings or Services acquired under a Perpetual License, prorated on a 5-year, straight-line depreciation basis beginning from the initial date of delivery or (b) unused portion of fees paid for Term Licenses, Subscriptions, and Maintenance.
- c. Esri has no obligation to defend an Infringement Claim or to indemnify Customer to the extent the Infringement Claim arises out of (i) the combination or integration of Esri Offerings or Services with a product, process, system, or element that Esri has not supplied or specified in the Specification; (ii) alteration of Esri Offerings or Services by anyone other than Esri or its subcontractors; (iii) compliance with Customer's specifications; or (iv) use of Esri Offerings or Services after Esri either provides a modified version to avoid infringement or terminates Customer's right to use the Esri Offerings or Services.

B.5.3 General Indemnity. Esri will defend and hold all Indemnitees harmless from, and indemnify any Loss arising out of, any Claim for bodily injury, death, or tangible or real property damage brought against any of the Indemnitees to the extent arising from any negligent act or omission or willful misconduct by Esri or its directors, officers, employees, or agents performing Services while on Customer's site.

B.5.4 Conditions for Indemnification. As conditions for indemnification, Indemnitee will (i) promptly notify Esri in writing of the Claim, (ii) provide all available documents describing the Claim, (iii) give Esri sole control of the defense of any action and negotiation related to the defense or settlement of any Infringement Claim, and (iv) reasonably cooperate in the defense of the Infringement Claim at Esri's request and expense.

B.5.5 This section sets forth the entire obligation of Esri, its authorized distributor, and its third party licensors regarding any Claim for which Esri must indemnify Customer.

ARTICLE B.6—INSURANCE

1. **Insurance Obligation.** During the Term of this Agreement, Contractor shall possess and maintain in full force and effect, at Contractor's sole expense, the following insurance coverages:
 - a. **Commercial General Liability Insurance.** Commercial general liability insurance (and, if necessary, commercial umbrella liability insurance) covering bodily injury, property damage, products/completed operations, personal injury, and advertising injury liability on an 'occurrence form' that shall be no less comprehensive and no more restrictive than the coverage provided by Insurance Services Office (ISO) under the form CG 00 01 in the amount of not less than \$1,000,000 per occurrence and \$2,000,000 general aggregate. This coverage shall include blanket contractual liability coverage. This coverage shall include a cross-liability clause or separation of insured condition.
 - b. **Employers' Liability (Stop Gap) Insurance.** Employers' liability insurance (and, if necessary, commercial umbrella liability insurance) with limits not less than \$1,000,000 each accident for bodily injury by accident, \$1,000,000 each employee for bodily injury by disease, and \$1,000,000 bodily injury by disease policy limit.
 - c. **Workers' Compensation Insurance.** Contractor shall comply with applicable Workers' Compensation or Industrial Accident insurance providing benefits as required by applicable law.

The insurance coverage limits set forth herein are the minimum. Contractor's insurance coverage shall be no less than the minimum amounts specified. Coverage in the amounts of these minimum limits, however, shall not be construed to relieve Contractor from liability in excess of such limits.

2. **Insurance Carrier Rating.** Insurance coverage shall be provided by companies authorized to do business within the State of Washington and rated A- Class VII or better in the most recently published edition of Best's Insurance Rating. Customer reserves the right to reject all or any insurance carrier(s) with an unacceptable financial rating.
3. **Additional Insured.** Commercial General Liability and Commercial Automobile Liability Insurance shall include the State of Washington and all authorized Customers (and their agents, officers, and employees) as Additional Insureds evidenced by copy of the Additional Insured Endorsement attached to the Certificate of Insurance on such insurance policies.
4. **Certificate of Insurance.** Prior to execution of the Master Purchase Agreement, Contractor shall furnish to Customer, as evidence of the insurance coverage required by this Master Purchase Agreement, a certificate of insurance that insurance, in the above-stated kinds and minimum amounts, has been secured. Failure to maintain or provide proof of insurance, as required, may result in contract termination pursuant to this Agreement. **All certificates of insurance shall include the Agreement number stated on the cover of this Agreement.**
5. **Primary Coverage.** Contractor's insurance required under this Agreement shall apply as primary and shall not seek contribution from any insurance or self-insurance maintained by, or provided to, the additional insureds listed above including, at a minimum, the State of Washington and/or any Customer. All insurance or self-insurance of the State of Washington and/or Customers shall be excess of any insurance required under this Agreement provided by Contractor or subcontractors.

6. **Waiver of Subrogation.** Esri will obtain a waiver of subrogation in favor of Customer for the Comprehensive General Liability and Automobile Liability policies
7. **Notice of Change or Cancellation.** There shall be no cancellation, material change, exhaustion of aggregate limits, or intent not to renew insurance coverage, either in whole or in part, without prompt written Legal Notice to Customer provided that no such notice shall be required if Esri buys a replacement policy that ensures continuous coverage and otherwise complies with this Agreement. Failure to provide such notice, as required, shall constitute default by Contractor and will be treated in accordance with the term and termination section of this Agreement. Any such written notice shall include the Agreement number stated on the cover of this Agreement.
8. **Extended Reporting Period.** If any required insurance coverage is on a claims-made basis (rather than occurrence), Contractor shall maintain such coverage for a period of no less than two (2) years following completion of performance under this Agreement.

ARTICLE B.7—SECURITY AND COMPLIANCE

B.7.1 Security. Esri publishes its security capabilities at <https://trust.arcgis.com>. Customer may give Esri personnel access to Customer systems or to Customer or third-party personal information, controlled information, or sensitive data if access is essential for Esri's performance of Services and if Esri expressly agrees to such access. Esri will use reasonable administrative, technical, and physical safeguards to protect such data and guard against unauthorized access. Customer bears responsibility to (i) confirm that Esri's published security and privacy controls meet all applicable legal requirements for protection of Customer Content and (ii) upload or share Customer Content through Cloud Services only when it is legal to do so. Esri is not responsible to review Customer Content to ensure compliance with applicable laws and regulations. Customer must contact Esri at securesupport@esri.com for further instruction before providing any Customer Content that requires security measures other than Esri's published security capabilities.

B.7.2 Malicious Code. Esri will use commercially reasonable efforts to ensure that Esri Offerings will not transmit any Malicious Code to Customer. Esri is not responsible for Malicious Code that Customer introduces to Esri Offerings or that is introduced through Third-Party Content.

B.7.3 Export Compliance. Each party will comply with all applicable export laws and regulations, including the US Department of Commerce's Export Administration Regulations (EAR), the US Department of State's International Traffic in Arms Regulations (ITAR), and other applicable export laws. Customer will not export, reexport, transfer, release, or otherwise dispose of, in whole or in part, or permit access to or transfer or use of Services or Esri Offerings to any United States embargoed countries or denied entities or persons except in accordance with all then-current applicable US government export laws and regulations. Customer will not export, reexport, transfer, or use Services or Esri Offerings for certain missile, nuclear, chemical, or biological activities or end uses without proper authorization from the US government. Customer shall immediately notify Esri in writing if any US government entity or agency denies, suspends, or revokes Customer's export privileges. Customer will not upload, store, or process in Cloud Services any Customer Content that (i) has an Export Control Classification Number (ECCN) other than EAR99 or (ii) is controlled for export from the United States under ITAR. Customer will notify Esri in advance if Esri's performance of any Services or provision of any Esri Offerings is related to any defense article, defense service, or technical data, as defined under the ITAR Sections 120.6, 120.9, and 120.10, respectively; Esri will not perform any such Services or provide any such Esri Offerings until Esri obtains any necessary export license from the US government. Customer will reasonably assist Esri in applying for and obtaining an export license if needed.

B.7.4 Privacy. Esri will process personal data according to the terms of the Data Processing Addendum available at <https://www.esri.com/en-us/privacy/overview>.

ARTICLE B.8—CLOUD SERVICES

In addition to the applicable terms and conditions of this Agreement, the terms and conditions of Attachment E will apply to Cloud Services.

ARTICLE B.9—GENERAL PROVISIONS

B.9.1 Payment. Customer will pay each correct invoice no later than thirty (30) days after receipt and will remit payment to the address stated on the invoice. Customers outside the United States will pay the distributor's invoices in accordance with the distributor's payment terms.

B.9.2 Feedback. Esri may freely use any feedback, suggestions, or requests for Product improvement that Customer provides to Esri.

B.9.3 Patents. Customer may not seek, and may not permit any other user to seek, a patent or similar right worldwide that is based on or incorporates any Products. This express prohibition on patenting will not apply to Customer's software and technology except to the extent that Products, or any portion thereof, are part of any claim or preferred embodiment in a patent application or a similar application.

B.9.4 Restrictions on Solicitation. Neither party will solicit for hire any employee of the other party who is associated with the performance of Services during the performance of the Services and for a period of 1 year thereafter. This does not restrict either party from publicly advertising positions for hire in newspapers, professional magazines, or Internet postings.

B.9.5 Taxes and Fees; Shipping Charges. Pricing of Esri Offerings and Services that Esri quotes to Customer is exclusive of any and all applicable taxes or fees including, but not limited to, sales tax, use tax, or value-added tax (VAT); customs, duties, or tariffs; shipping and handling charges; and vendor enrollment fees. Esri will add any fees that it is required to pay to the total amount of its invoice to Customer. Esri may include estimated taxes and shipping and handling charges in its quotations but may adjust these fees on invoicing. For Customers outside the United States, the distributor may quote taxes or fees in accordance with its own policies.

B.9.6 Compliance Review. Customer will keep accurate and complete records and accounts pertaining to its compliance with its obligations under this Agreement. Esri or its authorized distributor may conduct a compliance review of these records and accounts with no less than 14 business days' written notice or may appoint an independent third party to conduct such a compliance review on its behalf. Customer will promptly correct any noncompliance identified during the compliance review. Neither Esri nor Esri's distributor may conduct a compliance review of Customer within twelve (12) months after the conclusion of any prior compliance review that does not reveal any material Customer noncompliance.

B.9.7 No Implied Waivers. The failure of either party to enforce any provision of this Agreement is not a waiver of the provisions or of the right of such party thereafter to enforce that or any other provision.

B.9.8 Severability. If any provision of this Agreement is held to be unenforceable for any reason, (i) such provision will be reformed only to the extent necessary to make the intent of the language enforceable, and (ii) all other provisions of this Agreement will remain in effect.

B.9.9 Successor and Assigns. Customer will not assign, sublicense, or transfer Customer's rights or delegate Customer's obligations under this Agreement without Esri's and its authorized distributor's prior written consent, and any attempt to do so without consent will be void. This Agreement will be binding on the respective successors and assigns of the parties to this Agreement. Notwithstanding, a contractor under contract to the government to deliver Products may assign this Agreement and Products acquired for delivery to its government customer upon written notice to Esri, provided the government customer assents to the terms of this Agreement. Upon mutual agreement, Esri's Affiliates may provide Services under the terms of this Agreement; in such cases, the Ordering Documents will identify the Affiliate as the party that provides the Services. Esri's distributors are not Affiliates of Esri.

B.9.10 Survival of Terms. The Glossary of Terms and provisions of the following Articles of these General Terms and Conditions will survive the expiration or termination of this Agreement: "Limited Warranties and Disclaimers," "Limitation of Liability," "Indemnifications," and "General Provisions."

B.9.11 US Government Customer. The Products are commercial items, developed at private expense, provided to Customer under this Agreement. If Customer is a US government entity or US government contractor, Esri

licenses or provides subscriptions to Customer in accordance with this Agreement under FAR Subparts 12.211/12.212 or DFARS Subpart 227.7202. Esri Data and Online Services are licensed or subscribed under the same DFARS Subpart 227.7202 policy as commercial computer software for acquisitions made under DFARS. Products are subject to restrictions, and this Agreement strictly governs Customer's use, modification, performance, reproduction, release, display, or disclosure of Products. Agreement provisions that are inconsistent with federal law regulation will not apply. A US government Customer may transfer Software to any of its facilities to which it transfers the computer(s) on which it has installed such Software. If any court, arbitrator, or board holds that a US government Customer has greater rights to any portion of Products under applicable public procurement law, such rights will extend only to the portions affected. ArcGIS Online has been granted FedRAMP tailored low authorization but does not meet higher security requirements including those found in DFARS 252.239-7010.

B.9.12 Governing Law. This Agreement is not subject to the United Nations Convention on Contracts for the International Sale of Goods.

- a. **Government Entities.** If Customer is a government entity, the applicable laws of Customer's jurisdiction govern this Agreement.
- b. **Nongovernment Entities.** US federal law and the law of the State of California exclusively govern this Agreement, excluding their respective choice of law principles.

B.9.13 Dispute Resolution. The parties will use the following dispute resolution processes:

- a. **Equitable Relief.** Either party will have the right to seek an injunction, specific performance, or other equitable relief in any court of competent jurisdiction without the requirement of posting a bond or proving injury as a condition for relief.
- b. **US Government Agencies.** This Agreement is subject to the Contract Disputes Act of 1978, as amended (41 USC 601–613).
- c. **Other Government Entities.** Esri will comply with mandatory dispute resolutions under applicable law.
- d. **Arbitration.** Except as noted above, the parties will submit to binding arbitration to resolve any dispute arising out of or relating to this Agreement that cannot be settled through negotiation. If Customer is in the United States or one of its territories or outlying areas, the Commercial Arbitration Rules of the American Arbitration Association will govern the arbitration proceedings. If Customer is outside the United States, the Rules of Arbitration of the International Chamber of Commerce will govern the proceedings. The parties will select a single arbitrator in accordance with the applicable arbitration rules. The language of the arbitration will be English. Arbitration will be at an agreed-upon location. Either party will, at the request of the other, make available documents or witnesses relevant to the major aspects of the dispute.

B.9.14 Force Majeure. A party will not be liable for any failure of or delay in the performance of this Agreement for the period that such failure or delay is due to causes beyond the party's reasonable control. Such causes may include, but are not limited to, acts of God, war, strikes, labor disputes, cyber attacks, laws, regulations, government orders, or any other force majeure event.

B.9.15 Independent Contractor. Esri is and at all times will be an independent contractor. Nothing in this Agreement creates an employer/employee, principal/agent, or joint venture relationship between Esri or its authorized distributor and Customer. No party has any authority to enter into contracts on behalf of another party or otherwise act on behalf of another party.

B.9.16 Notice. Customer may send notices required under this Agreement to Esri at the following address:

Environmental Systems Research Institute, Inc.
Attn.: Contracts and Legal Department
380 New York Street
Redlands, CA 92373-8100
USA
Tel.: 909-793-2853
Email: LegalNotices@esri.com

ATTACHMENT C
SAMPLE TASK ORDER
Esri Agreement No. _____
Task Order No. _____

In accordance with the terms and conditions of the above-referenced Agreement between Environmental Systems Research Institute, Inc. ("**Esri**"), and _____ ("**Customer**"), _____ ("**Customer Address**"), this Task Order authorizes preparation and provision of the Deliverables described and in accordance with the terms, schedule, and start/end date(s) specified below.

1. Scope of Work: *[As applicable, specifically identify and describe Deliverables including custom code, map data, technical data (including technical assistance), and the resources to be provided by Customer (including Customer-supplied personnel, software, hardware, and digital or hard-copy data) and place of delivery and location where technical assistance will be provided.]*

In addition to the foregoing, Customer agrees that its employees, representatives, and subcontractors will cooperate and communicate with Esri during performance of this Task Order. Without cost to Esri, Customer shall provide, allow access to, or assist Esri in obtaining all data Esri requests for performance of this Task Order, including, but not limited to, (1) copies of previously prepared reports, maps, plans, surveys, records, and other documents in the control or possession of Customer and (2) copies of ordinances, codes, regulations, or other governmental documents.

2. Contract Type: *[Firm Fixed Price (FFP) or Time and Materials (T&M)]*:
3. Total Task Order Value (if FFP) or Not-to-Exceed Value (if T&M):
4. Customer Address for the Receipt of Esri Invoices:
5. Delivery Schedule or Start/End Date(s) for Each Deliverable:
6. Special Considerations:
7. Esri Project Manager: *[insert name, telephone, fax, and email address]*
Esri Senior Contract Administrator: *[insert name, telephone, fax, and email address]*
Customer Project Manager: *[insert name, telephone, fax, and email address]*
Customer Senior Contract Administrator: *[insert name, telephone, fax, and email address]*
Customer Accounts Payable Contact: *[insert name, telephone, fax, and email address]*

ACCEPTED AND AGREED:

[sample only—do not sign]
(Customer)

Signature: [sample only—do not sign]

Printed Name: _____

Title: _____

Date: _____

ENVIRONMENTAL SYSTEMS
RESEARCH INSTITUTE, INC.
(Esri)

Signature: [sample only—do not sign]

Printed Name: _____

Title: _____

Date: _____

**ATTACHMENT D
TIME AND MATERIALS RATE SCHEDULE**

See Quotation for Pricing.

ATTACHMENT E ADDITIONAL TERMS FOR CLOUD SERVICES

The terms and conditions of the Agreement and this Attachment E apply to Cloud Services.

1.0 ESRI MANAGED CLOUD SERVICES

1.1 Definitions. The following definitions supplement the definitions provided in Attachment A:

- a. **"Esri Managed Cloud Services Environment"** means the hardware, Software, Data, and network platform that Esri or its third-party supplier provides as part of Esri Managed Cloud Services.
- b. **"Hosting"** means the business of housing and making accessible Customer Content via the Internet.

1.2 Provision of Esri Managed Cloud Services.

- a. **General Terms.** Use of Esri Managed Cloud Services is subject to the Cloud Services terms found in Attachment B of this Agreement.
- b. **Requirements Planning.** It is Customer's responsibility to plan for and address with Esri changes to Customer's requirements, such as the need for additional capacity, the update of an application or dataset, or increased level of system availability.
- c. **Compensation and Expenses.** Esri will invoice Customer for the one-time setup fee upon Task Order execution. Thereafter, Esri will invoice Customer monthly for the Esri Managed Cloud Services to be provided the following month. Customer will pay invoices within 30 days of receipt. Customer is responsible for any shipping or temporary storage costs incurred during the delivery of Customer Content to Esri or removal of Customer Content from the Esri Managed Cloud Services Environment. This paragraph does not apply to Esri Managed Cloud Services provided under the Advantage Program (see the section entitled "Advantage Program" in this Agreement).
- d. **Risk of Loss.** Risk of loss for all Customer Content shall at all times remain with Customer, and it is Customer's sole responsibility to maintain regular backups of Customer Content. Risk of loss for the Esri Managed Cloud Services Environment shall at all times remain with Esri.
- e. **Personally Identifiable Information.** Prior to providing any Customer Content under this Agreement, Customer shall notify Esri if Customer Content includes personally identifiable information.
- f. **Public Software.** Customer may not use, and may not authorize its end users or contractors to combine or use any Esri Offerings with any software (including any underlying dependencies), documentation, or other material distributed under an open source or other similar licensing or distribution model that requires as a condition of such model that any component of the Esri Offering to be (1) disclosed or distributed in source code form, (2) made available free of charge to third parties, or (3) modifiable without restriction by third parties.
- g. **Monitoring.** Customer will provide information and other materials related to its Customer Content as reasonably requested by Esri or its Hosting partner to verify Esri's or Customer's compliance with this Agreement. Esri or its Hosting partner, as applicable, may browse, index, or otherwise monitor the external interfaces of any Customer Content solely for the purpose of verifying compliance with this Agreement.

2.0—CLOUD SERVICES

2.1 Prohibited Uses. Customer shall not provide Customer Content or otherwise access or use Cloud Services in a manner that

- a. Creates or transmits spam, spoofings, or phishing email or offensive or defamatory material; or stalks or makes threats of physical harm;
- b. Stores or transmits any Malicious Code;
- c. Violates any law or regulation;
- d. Infringes or misappropriates the rights of any third party;
- e. Probes, scans, or tests the vulnerability of Cloud Services or breach any security or authentication measures used by Cloud Services without written approval from Esri's product security officer; or
- f. Benchmarks the availability, performance, or functionality of Cloud Services for competitive purposes.

2.2 Service Interruption. System failures or other events beyond Esri's reasonable control may interrupt Customer's access to Cloud Services. Esri may not be able to provide advance notice of such interruptions.

2.3 Customer Content.

- a. Customer grants Esri and its subcontractors a nonexclusive, nontransferable, worldwide right to host, run, modify, and reproduce Customer Content as needed to provide Cloud Services to Customer. Esri will not access, use, or disclose Customer Content without Customer's written permission except as reasonably necessary to support Customer's use of Cloud Services. Except for the limited rights granted to Esri under this Agreement, Customer retains all its rights, title, and interest in the Customer Content.
- b. If Customer accesses Cloud Services with an application provided by a third party, Esri may disclose Customer Content to such third party as necessary to enable interoperability between the application, Cloud Services, and Customer Content.
- c. Esri may disclose Customer Content if required to do so by law or regulation or by order of a court or other government body, in which case Esri will reasonably attempt to limit the scope of disclosure.
- d. When Customer's use of Cloud Services ends, Esri will either
 - 1. Make Customer Content available to Customer for download for a period of 30 days unless Customer requests a shorter window of availability or Esri is legally prohibited from doing so; or
 - 2. Download all Customer Content in Esri's possession to a medium of Customer's choosing and deliver such Customer Content to Customer.

Esri will have no further obligations to store or return Customer Content at the conclusion of the Cloud Services.

2.4 Removal of Customer Content. Esri may remove or delete Customer Content if there is reason to believe that uploading Customer Content to or using it with Cloud Services materially violates this Agreement. If reasonable under these circumstances, Esri will notify Customer before removing Customer Content. Esri will respond to any Digital Millennium Copyright Act takedown notices in accordance with Esri's copyright policy, available at www.esri.com/legal/dmca_policy.

2.5 Service Suspension. Esri may suspend access to Cloud Services (i) if Customer materially breaches this Agreement and fails to timely cure the breach; (ii) if Esri reasonably believes that Customer's use of Cloud Services will subject Esri to immediate liability or adversely affect the integrity, functionality, or usability of the Cloud Services; (iii) for scheduled maintenance; (iv) to enjoin a threat or attack on Cloud Services; or (v) if Cloud Services become prohibited by law or regulated to a degree that continuing to provide them would impose a commercial hardship. When feasible, Esri will notify Customer of any Cloud Services suspension beforehand and give Customer reasonable opportunity to take remedial action.

Esri is not responsible for any damages, liabilities, or losses that may result from any interruption or suspension of Cloud Services or removal of Customer Content as described above.

2.6 Notice to Esri. Customer will promptly notify Esri if Customer becomes aware of any unauthorized use of Customer's subscription or any other breach of security regarding Cloud Services

ESRI Washington Master Purchase Agreement Final Clean for Signature

Final Audit Report

2021-10-11

Created:	2021-10-11
By:	Marquita Price (Marquita.Price@des.wa.gov)
Status:	Signed
Transaction ID:	CBJCHBCAABAA6X5tqcgJA-eqxPc0y-Zh3EbSkS3eud6_

"ESRI Washington Master Purchase Agreement Final Clean for Signature" History

-  Document created by Marquita Price (Marquita.Price@des.wa.gov)
2021-10-11 - 1:22:37 PM GMT- IP address: 198.238.242.30
-  Document emailed to Kim Kirkland (kim.kirkland@des.wa.gov) for signature
2021-10-11 - 1:26:50 PM GMT
-  Email viewed by Kim Kirkland (kim.kirkland@des.wa.gov)
2021-10-11 - 3:23:40 PM GMT- IP address: 104.47.65.254
-  Document e-signed by Kim Kirkland (kim.kirkland@des.wa.gov)
Signature Date: 2021-10-11 - 5:00:28 PM GMT - Time Source: server- IP address: 198.238.242.30
-  Agreement completed.
2021-10-11 - 5:00:28 PM GMT